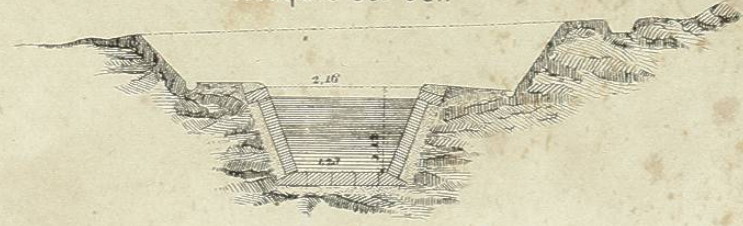


D
E
E
R
S

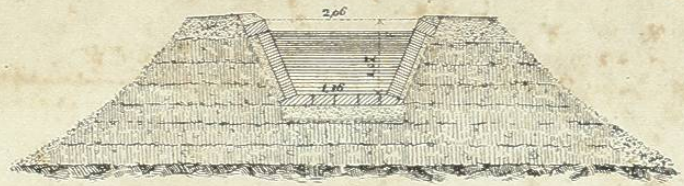


Escala = $\frac{1}{20000}$

SECCION MAYOR.
Acequia del Sur.



SECCION MEDIA.
Acequia del Norte.



Escala = $\frac{1}{100}$

SECCION MENOR.
Acequia del Sur.

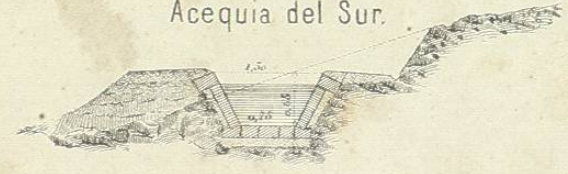


Fig. 1.
Nivel del agua.

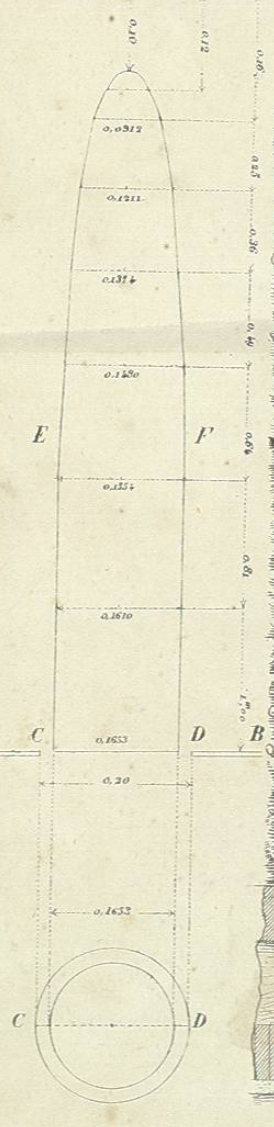



Fig. 2.

Seccion A.B.
MÓDULO PARA LA DISTRIBUCION DE
AGUAS DE RIEGO.



Escala = $\frac{1}{20}$