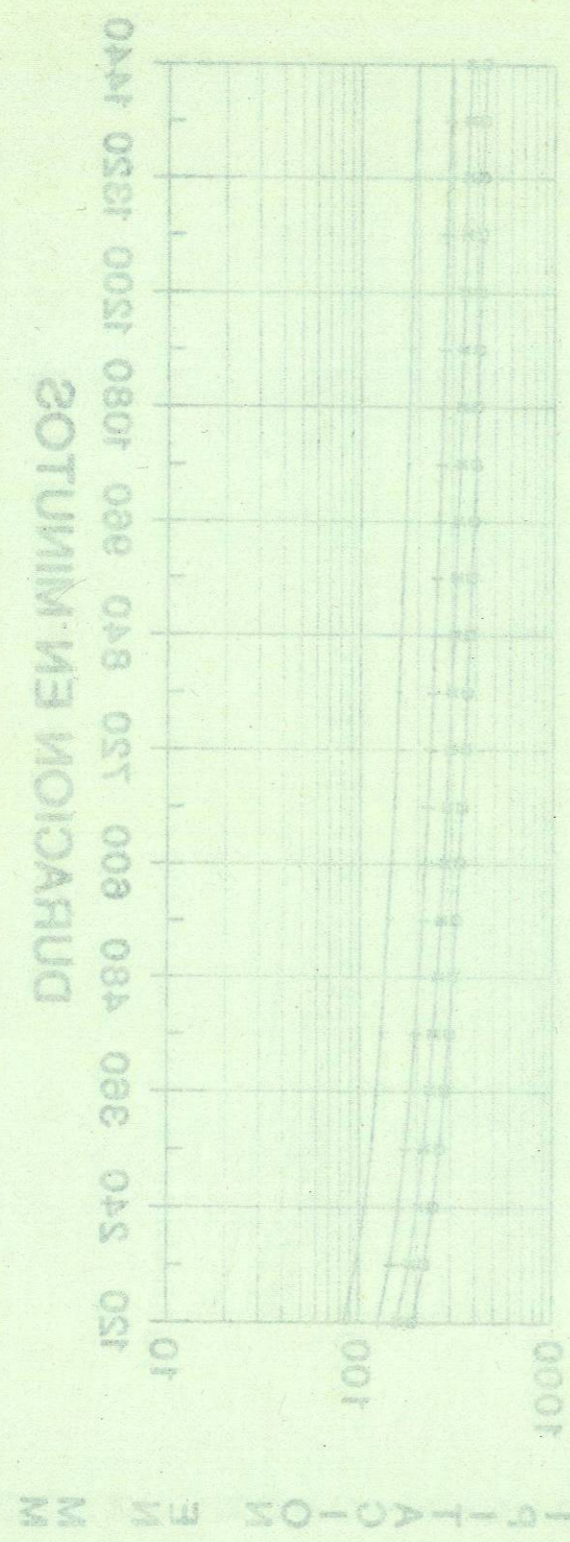
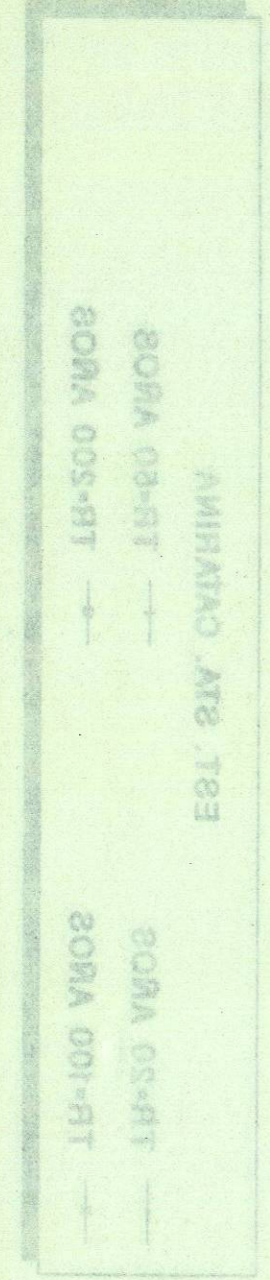
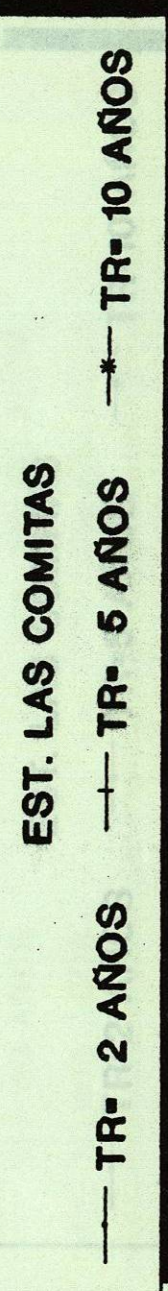
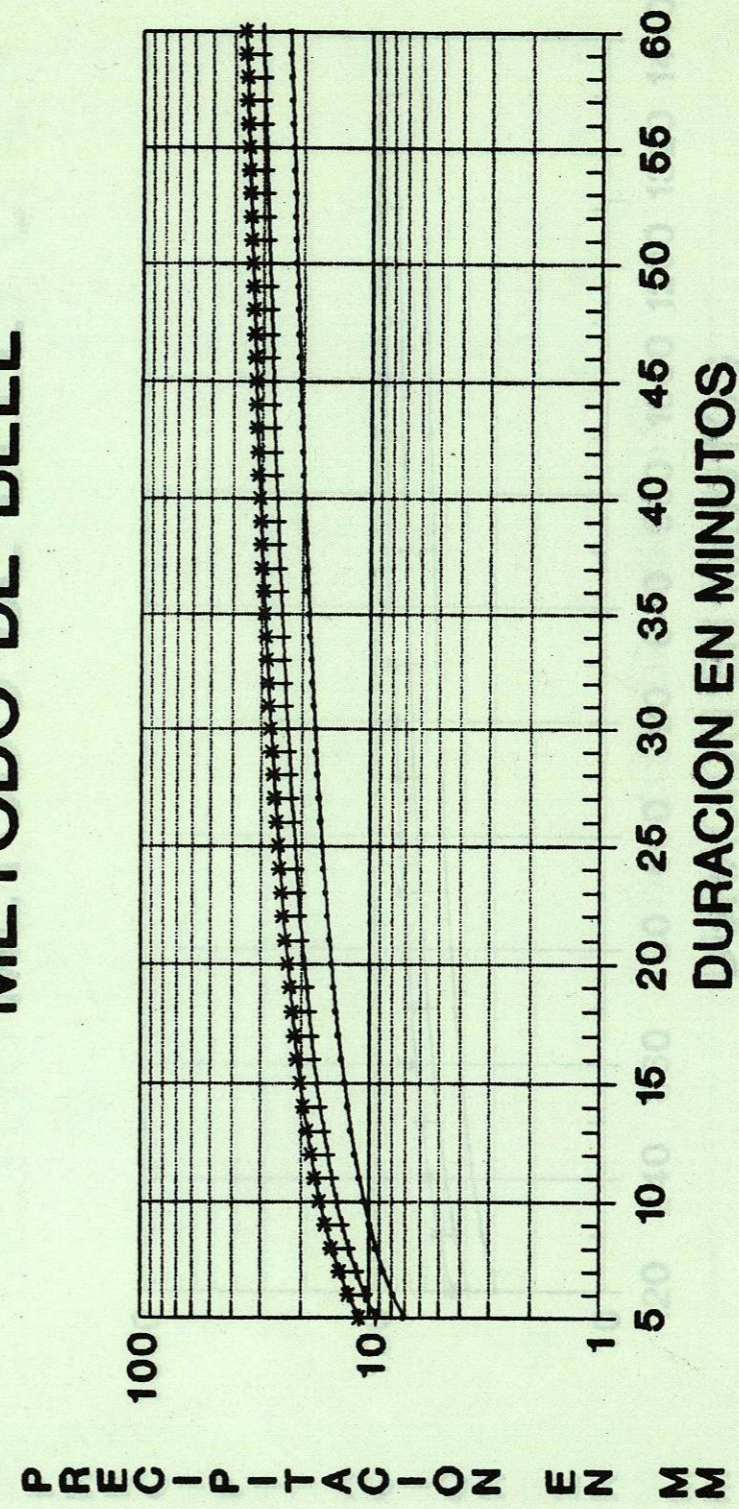


STN. CATARINA



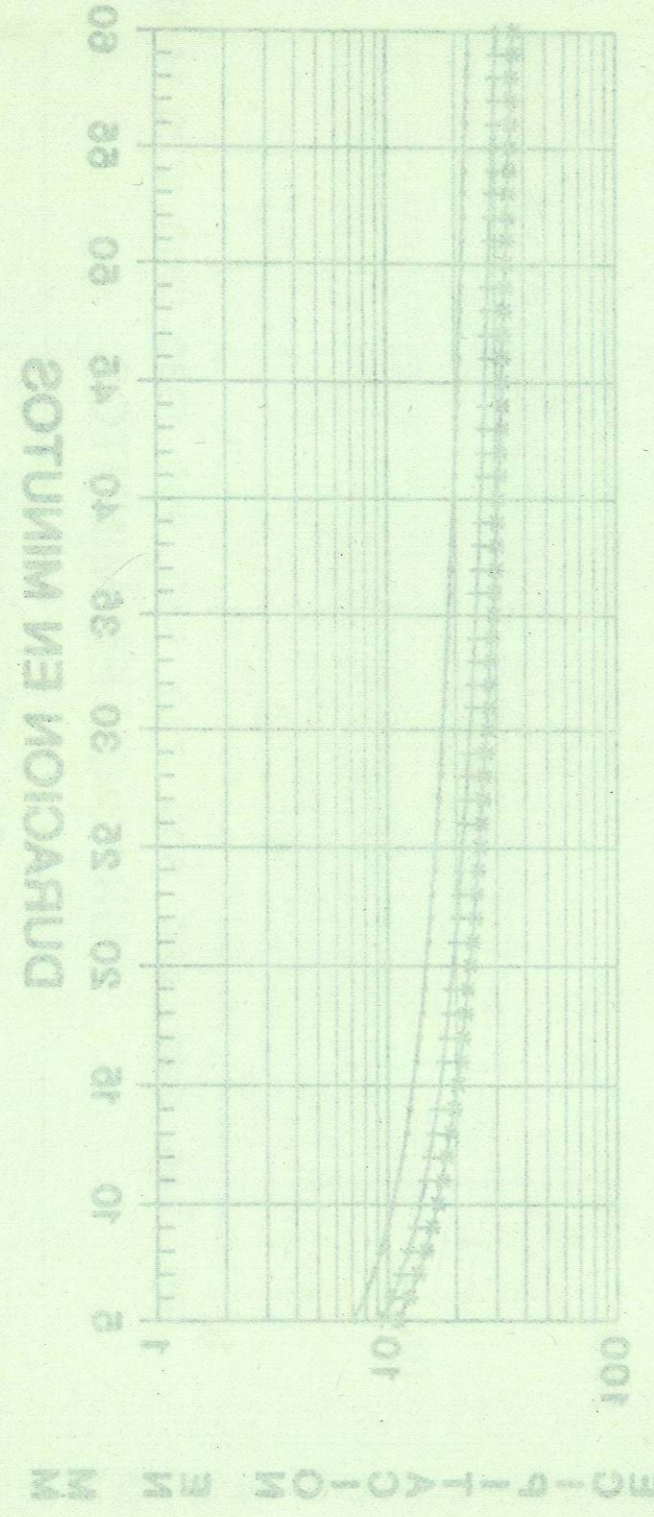

METODO DE CHENG-LUNG CHEN
 CURVAS HP-D-TR

CURVAS HP-D-TR
 METODO DE BELL



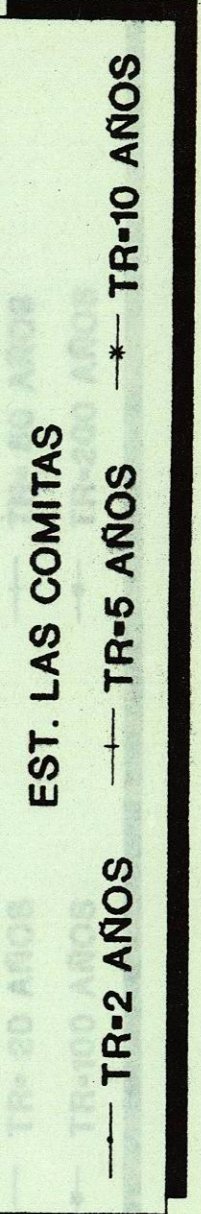
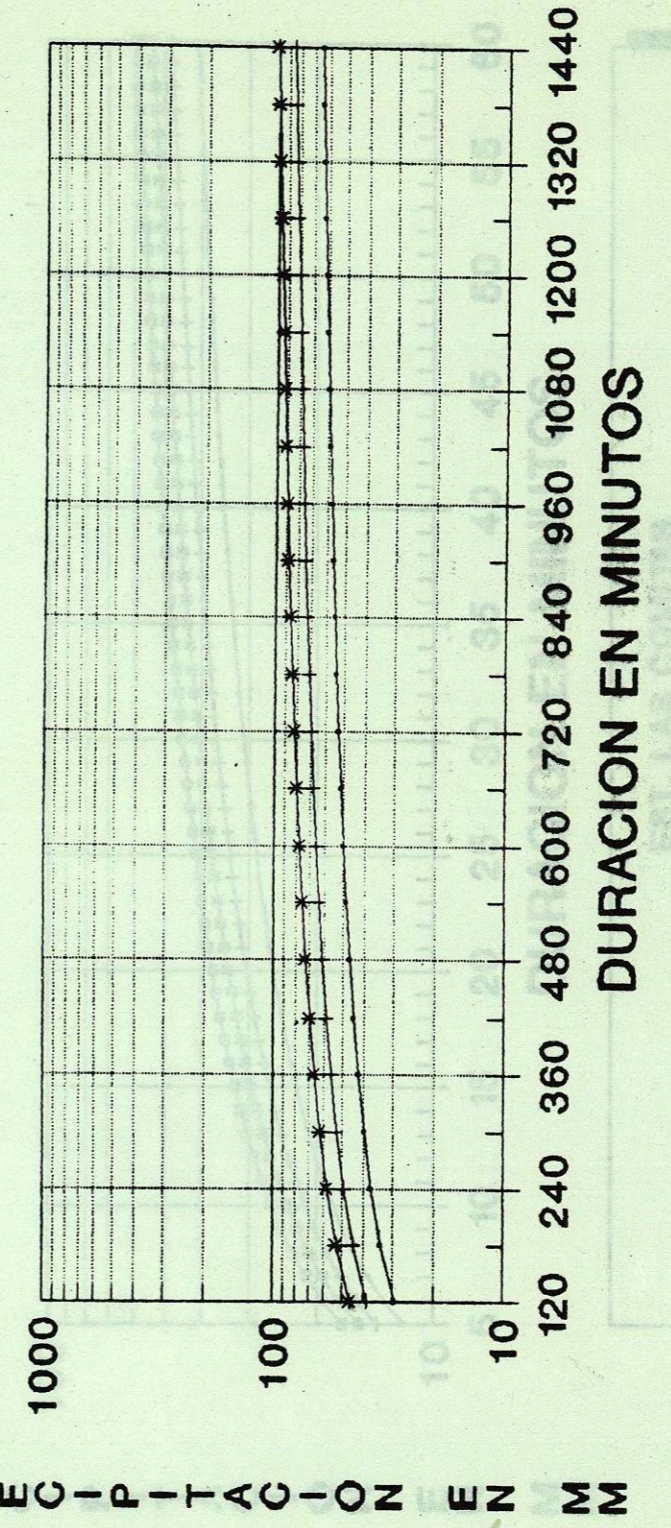
STA. CATARINA

EST. CATARINA



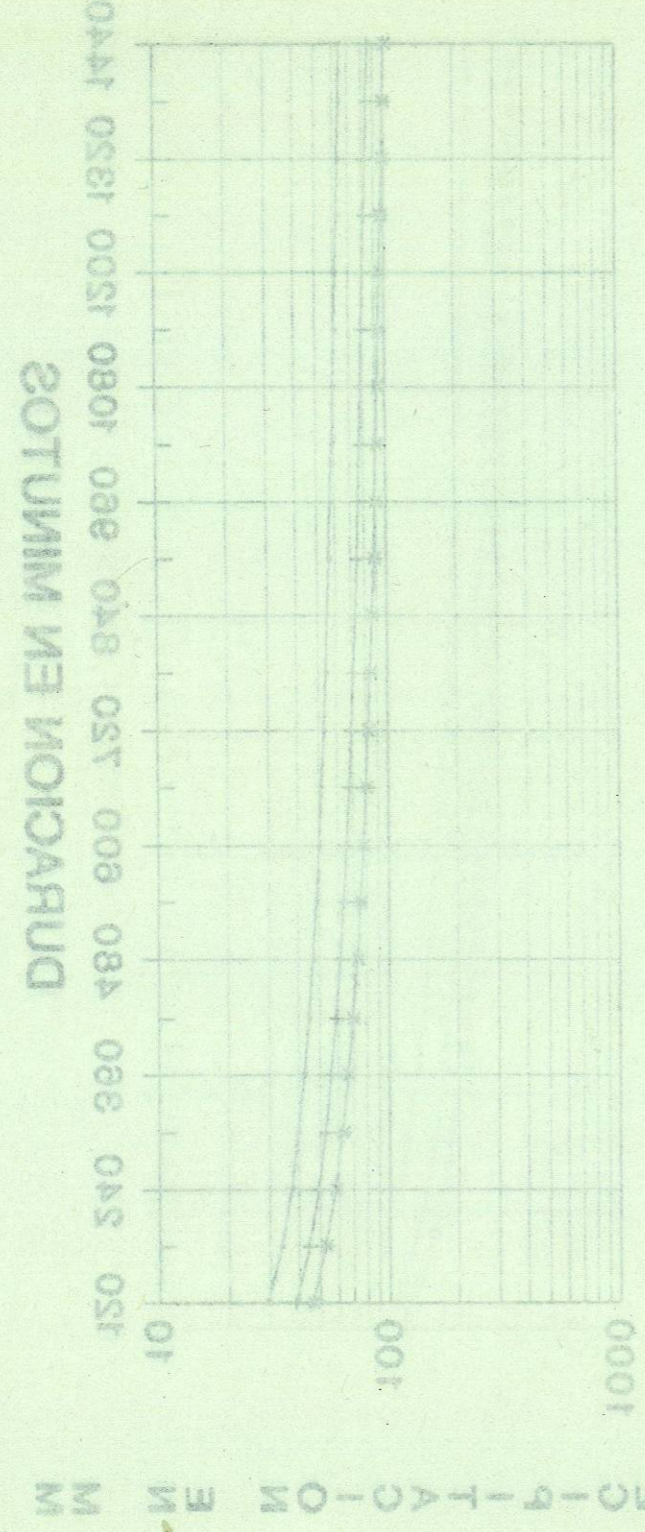

METODO DE BELL CHEN
 CURVAS HP-D-TR

CURVAS HP-D-TR
 METODO DE BELL CHEN



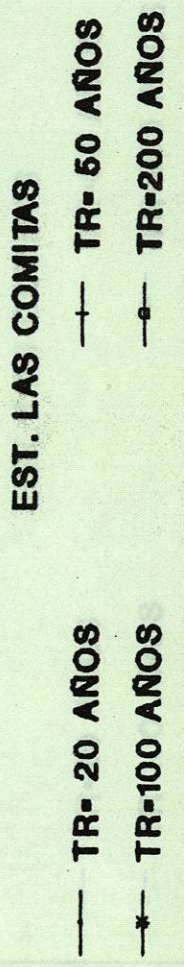
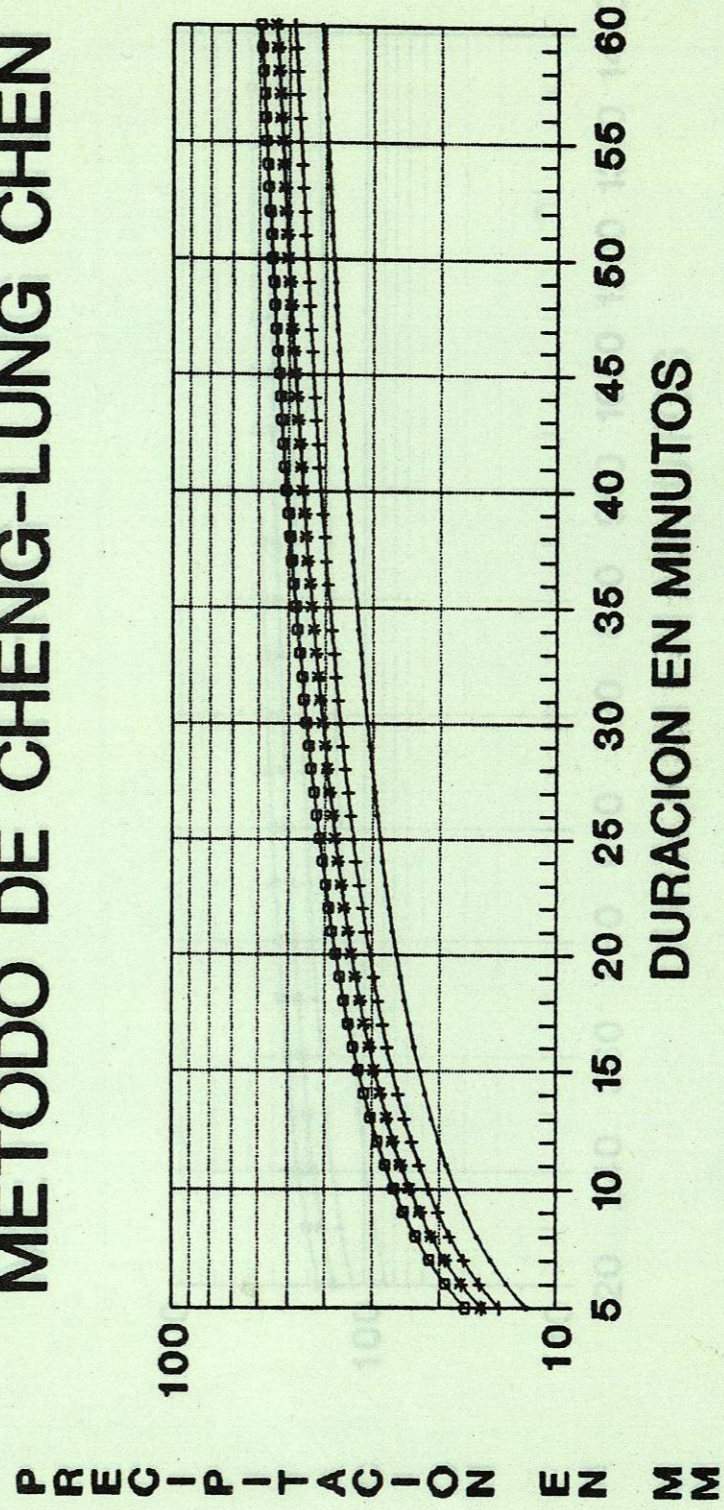
STA. CATARINA

STN. CATARINA



METODO DE BELL
 СПРАВКА НБ-D-1В

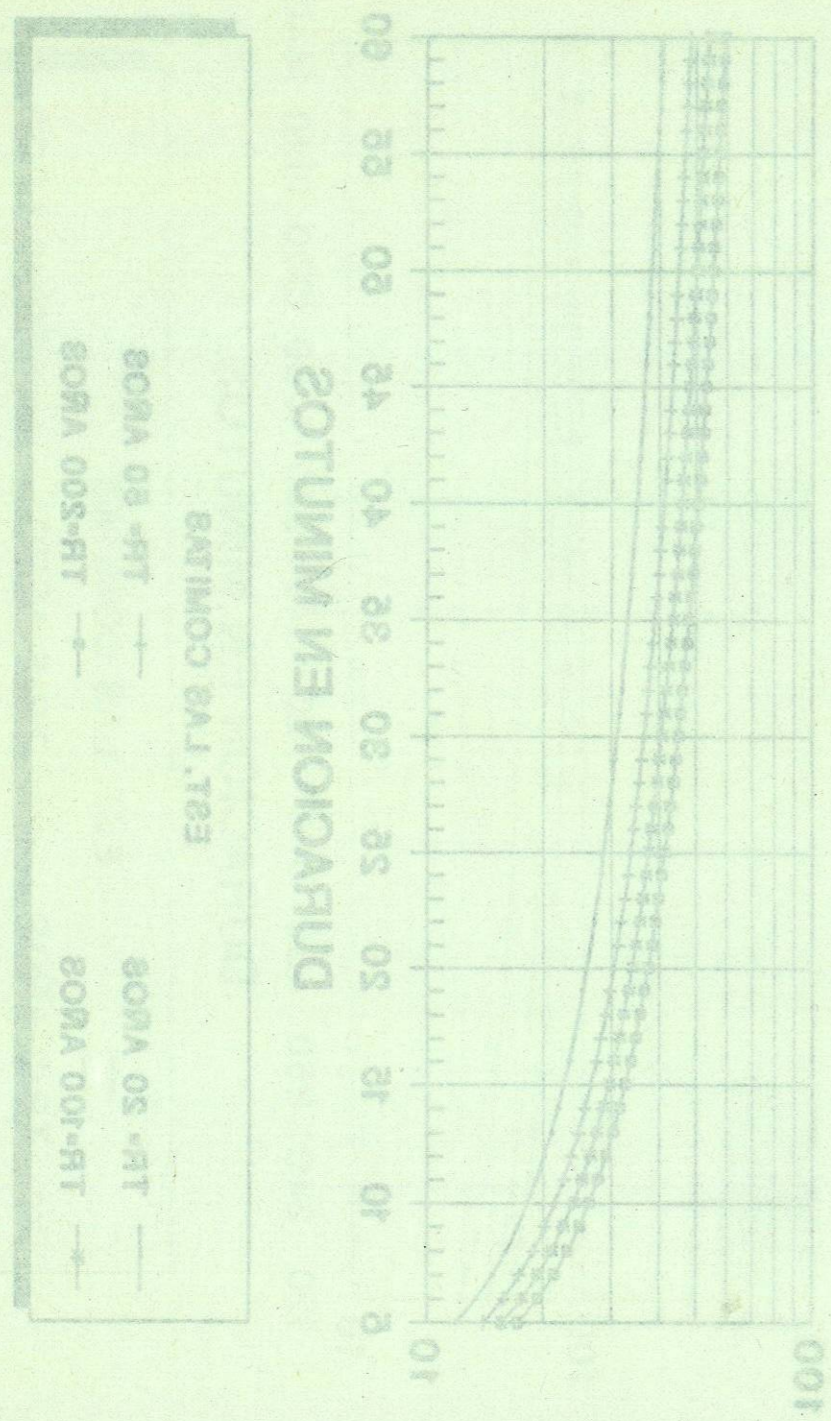
CURVAS HP-D-TR
 METODO DE CHENG-LUNG CHEN



EST. LAS COMITAS

STN. CATARINA

Fig. 1

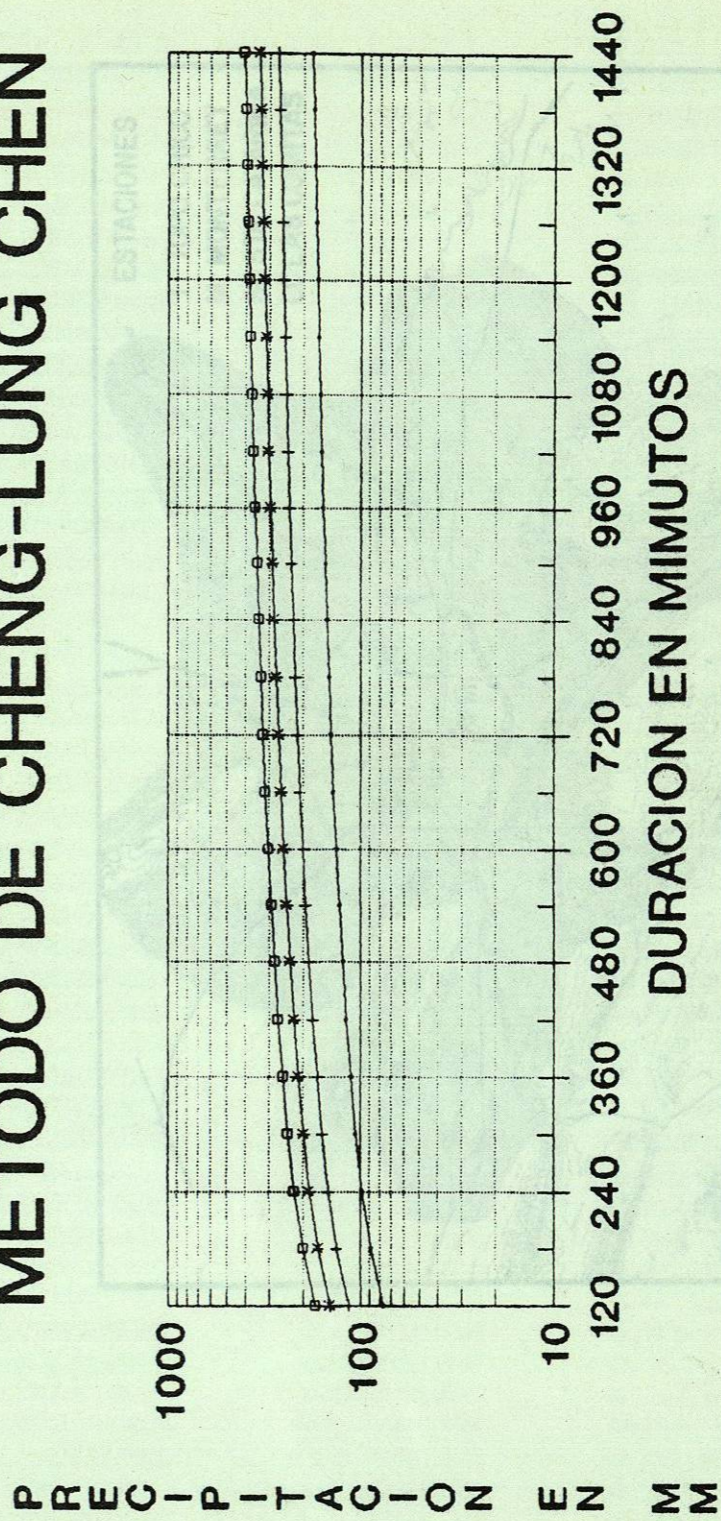


PRECIPITACION EN MM

DURACION EN MINUTOS

METODO DE CHENG-LUNG CHEN
КРИВЫЕ НБ-D-TR

CURVAS HP-D-TR METODO DE CHENG-LUNG CHEN



PRECIPITACION EN MM

DURACION EN MINUTOS

EST. LAS COMITAS

LOCALIZACION DE ESTACIONES METEOROLOGICAS 1964-1991

—*— TR-20 AÑOS —+— TR-50 AÑOS
—*— TR-100 AÑOS —•— TR-200 AÑOS

STA. CATARINA