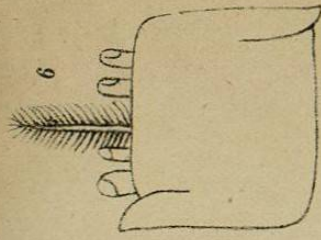
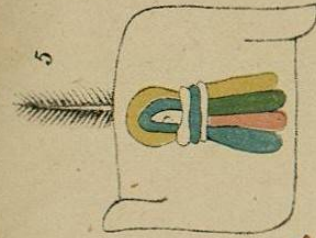
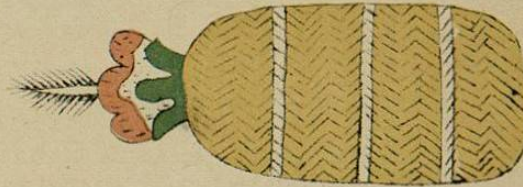
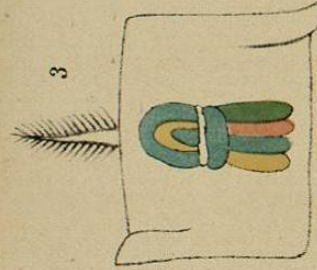
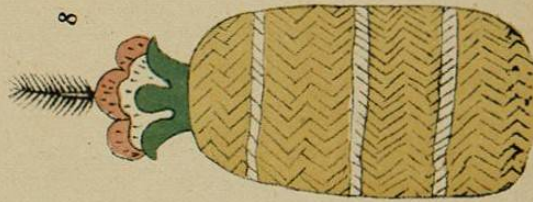
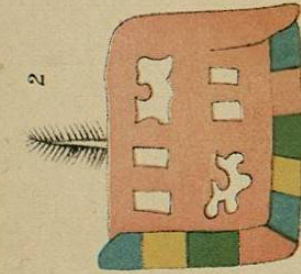


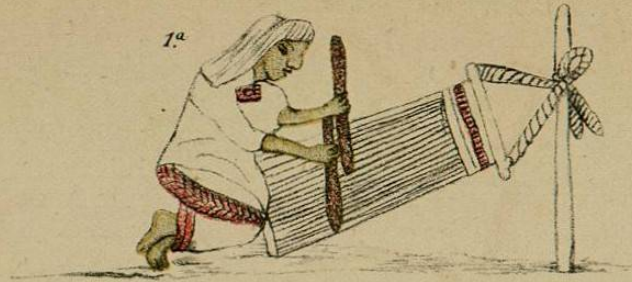


Lám 6



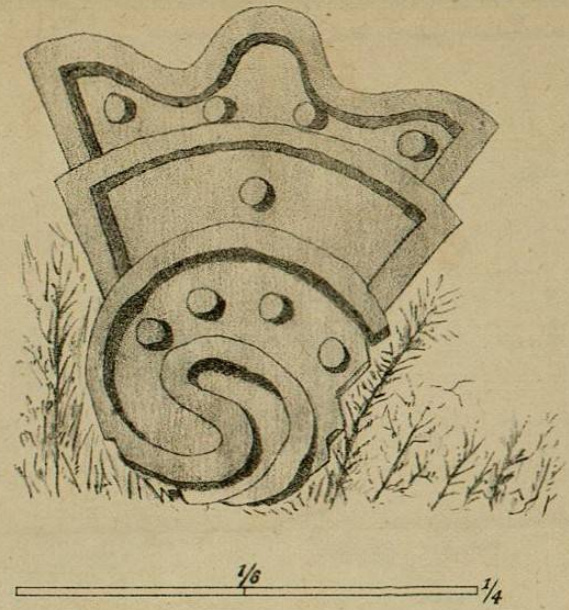
Lám. 7



Lám. 8



Lám. 9



Lám. 10



ESTADOS UNIDOS DEL NOROCCIDENTE

MEXICO

ZONA ALGODONERA DE LOS ESTADOS UNIDOS MEXICANOS.

(La parte señalada con fondo es lo que comprende la zona.)



Escala de 1:600000

