

## PLATE VI.

FIG. 1. Looking northeast from northern side of Great Plaza. Stela D and Hieroglyphic Steps at base of stairway on southern side of Mound 2. (Page 24. The Altar of Stela D is represented on page 43.)

FIG. 2. Great Plaza, looking northwest from summit of Mound 26, showing flights of steps upon eastern, northern, and western sides, and the position of Stelæ and Altars. The western arm of the extension north of Mound 10 is in the foreground with Stela 2 at its southern base, and Altar L upon the level area forming its summit. Mound 4, excavated by Maudslay, is at the left of the centre of the illustration, and a short distance in front is the fallen Stela 3. Stela A is hidden by Mound 4, and the fallen Stela 4 lies just beyond the Mound and near the Circular Altar. The broken Stela C and Altar mark the centre of the illustration. Stelæ B, D, F, and H are standing and are designated by the letters near the lower margin of the figure. Fallen Stela E lies upon the terrace above the western range of steps just north of Mound 1. (Page 23.)



FIG. 1.



3 2 L 4 B C D H F

FIG. 2.





FIG. 1.




FIG. 2.




FIG. 3.




FIG. 4.

PLATE VII.

FIG. 1. Stela 6. Front.

FIG. 2. Stela 6. Back.

FIG. 3. Stela 6. Eastern side.

FIG. 4. Stela 6. Western side.

(Page 37.)