

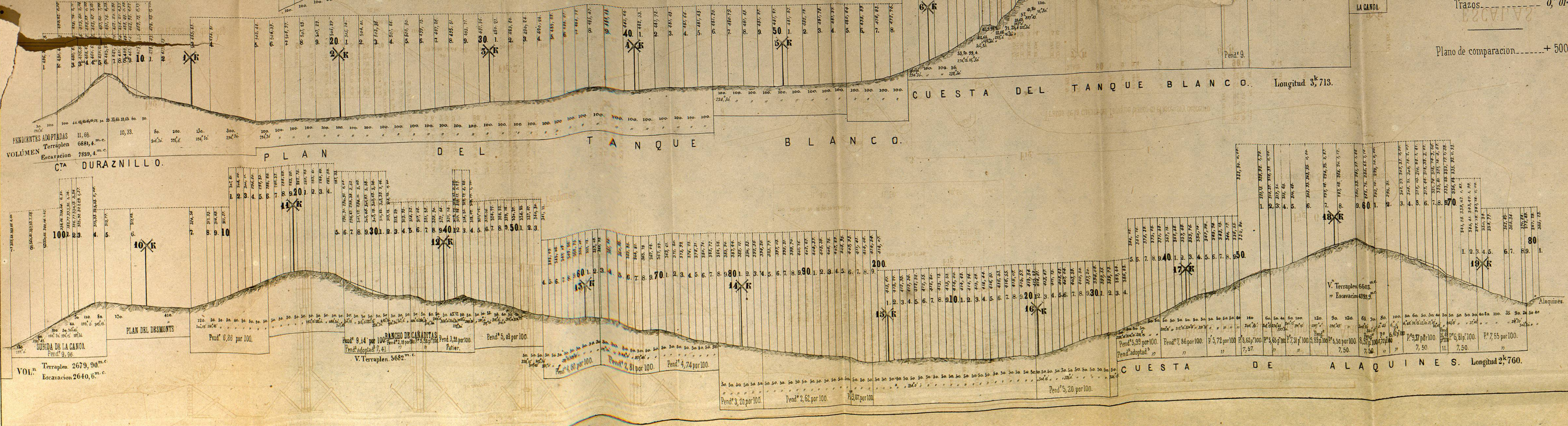
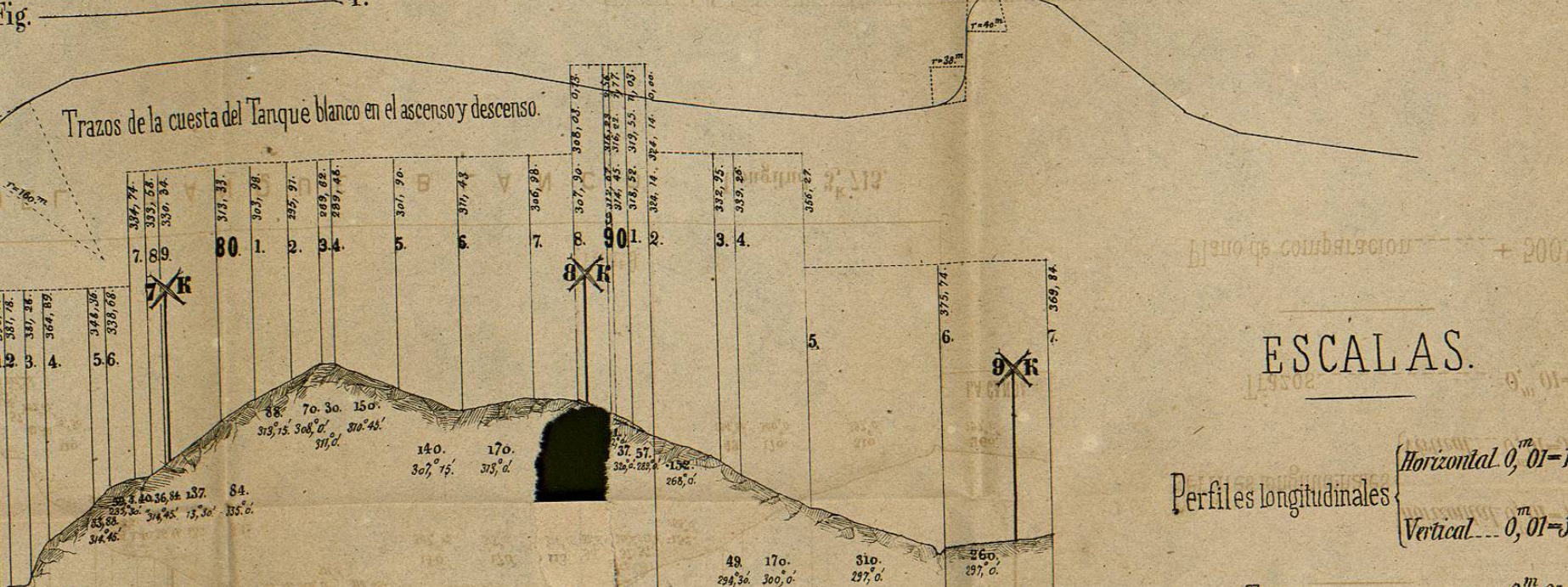
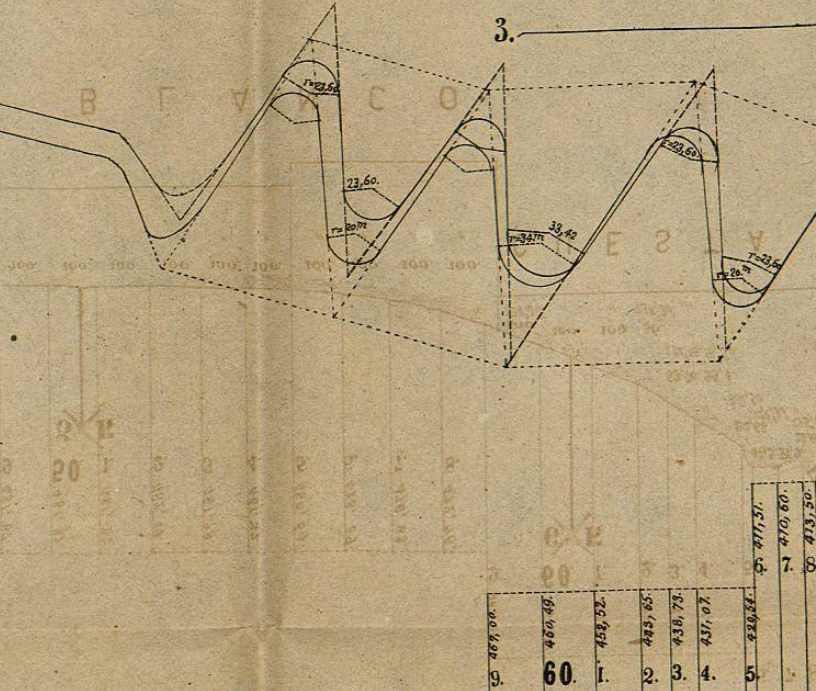


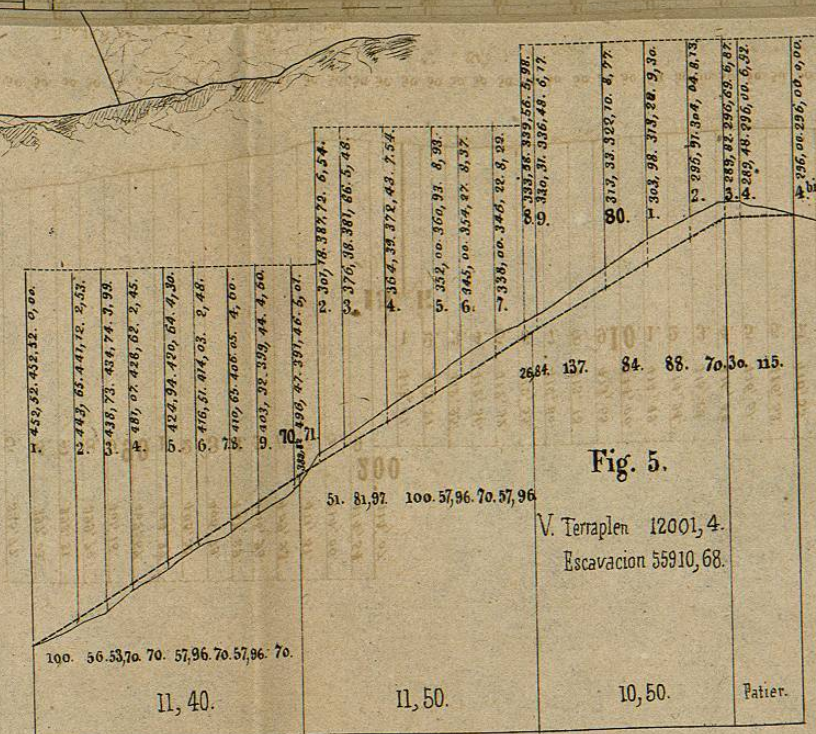
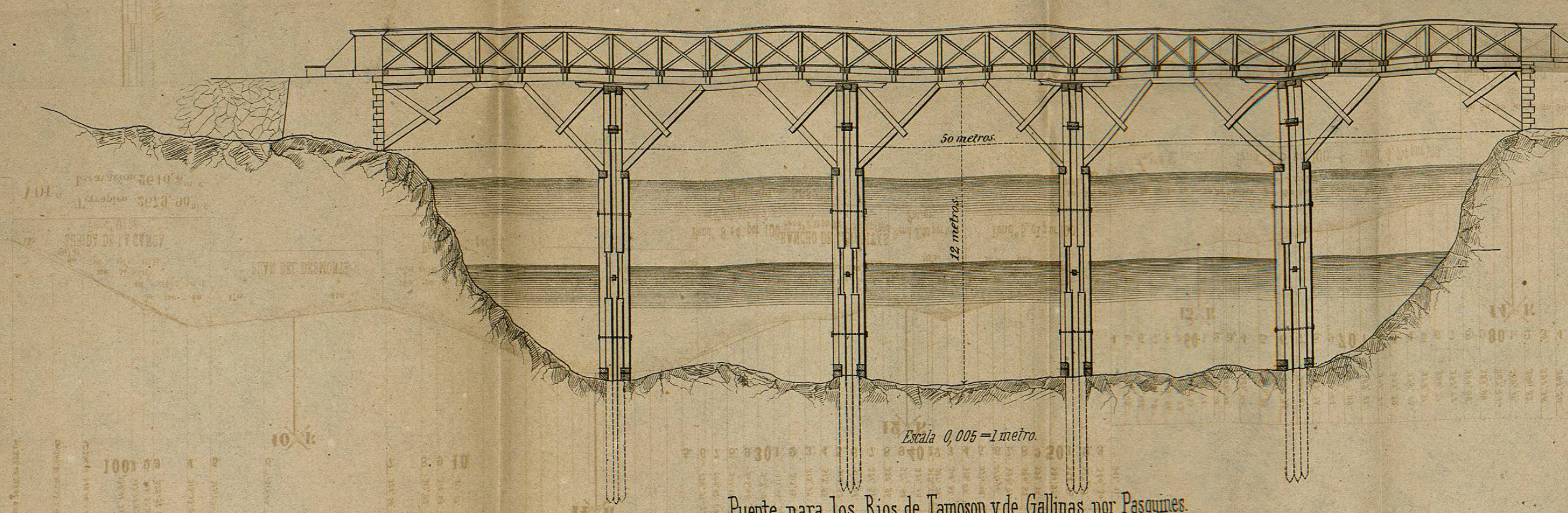
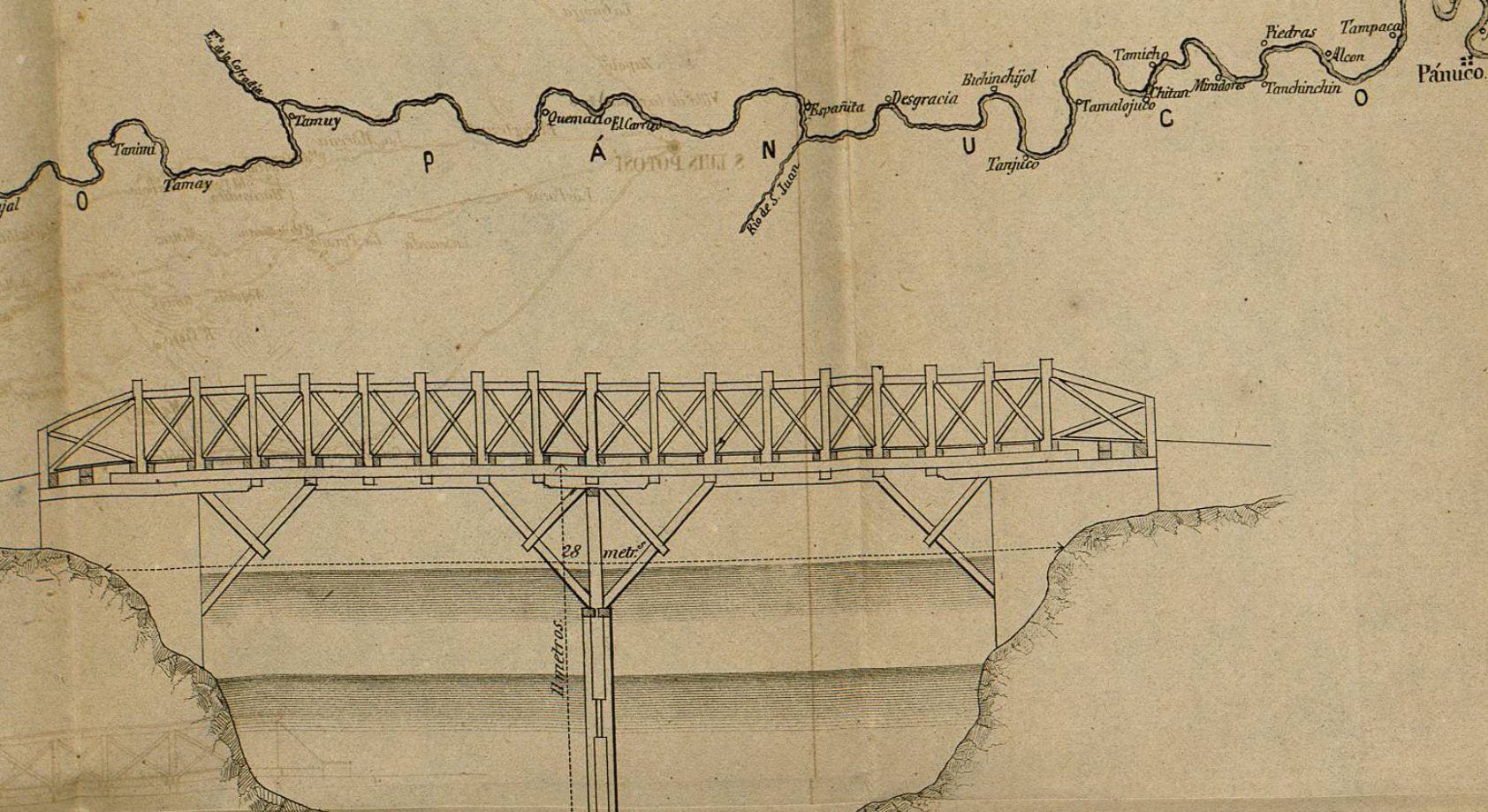
PLANO Y PERFIL

DEL CAMINO PROYECTADO

entre SAN LUIS y TAMPICO, pasando por RIO VERDE.

Formados por el director del camino, CAYETANO CAMIÑA y el segundo ingeniero IGNACIO DOSAMANTES.

1868.



ESCALAS.

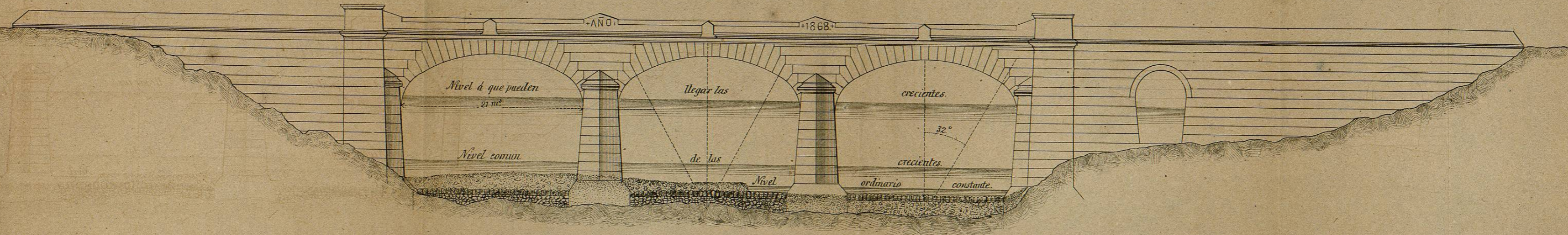
Perfiles longitudinales Horizontal 0,01-150.

Vertical 0,01-30.

Trazos 0,01-30.

Plano de comparacion + 500m.

PUENTE PARA RIO VERDE.



Escala 0,005 por 2 metros.

