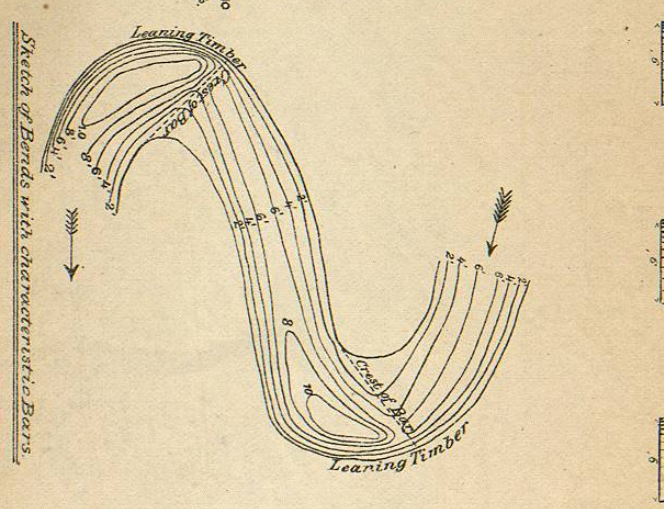
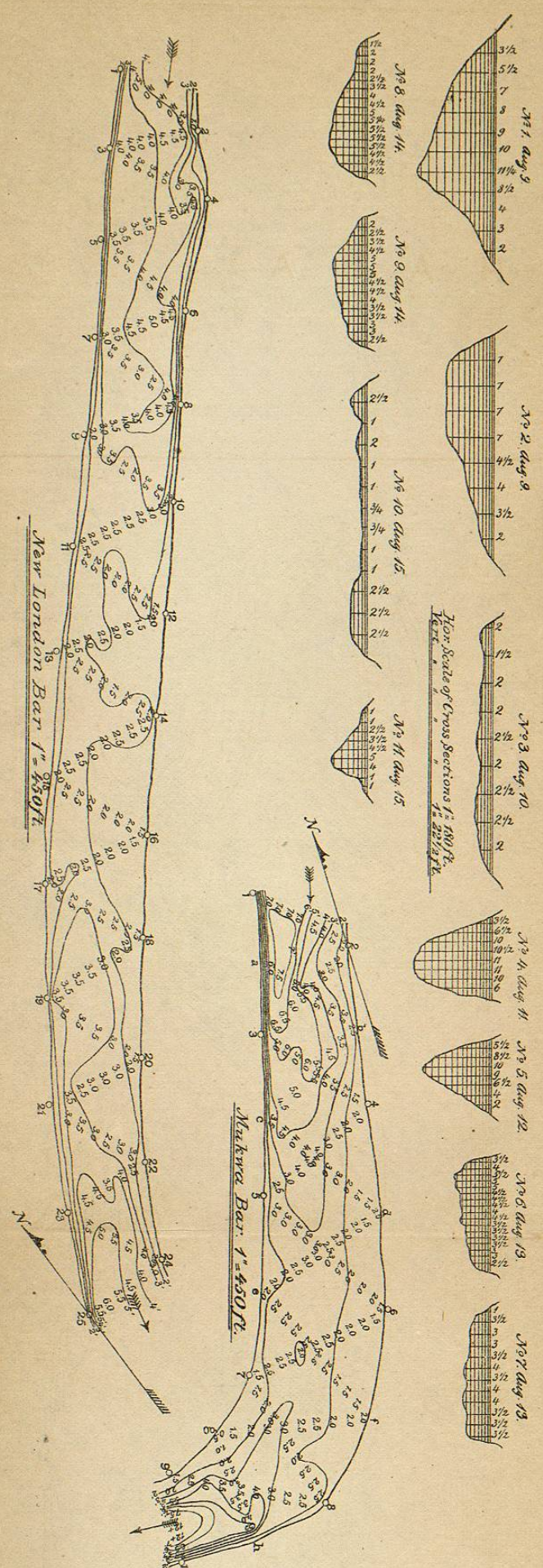



MAP OF THE
WOLF RIVER
WISCONSIN

COMPILED FROM COUNTY MAPS AND RECONNAISSANCE
BY JOHN FIERPONT ASST. ENGR.
Under the direction of
Major D. Houston Corps of Eng'rs U.S.A.
AUGUST 1878.

Scale 1 in. = 4 1/2 miles.

Drawn by D. Houston, Topographical Engineer, U.S.A.
Checked by J. Fierpont, Asst. Engineer, U.S.A.
August 1878.



Range 16 W.

Range 15 W.

Bear Lake

Portage Lake

Manistee Co.

Mich.

Michigan

Natural Outlet

Channel
Lake

Portage Lake

Steam Saw Mill

Village of Bear Lake

Sawmill, Gristmill
Planing mill
and Store

Store

Williamsport

Sand Grind Mill

Bar Lake

Town

Town

