

# MOVABLE DAM OF LA MULATIÈRE AT LYONS FRANCE

## PASQUEAU'S MODIFICATION OF THE TAVERNIER SYSTEM

SCALE

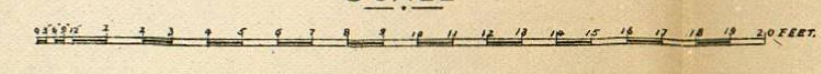


Fig. 1  
ELEVATION LOOKING UP STREAM

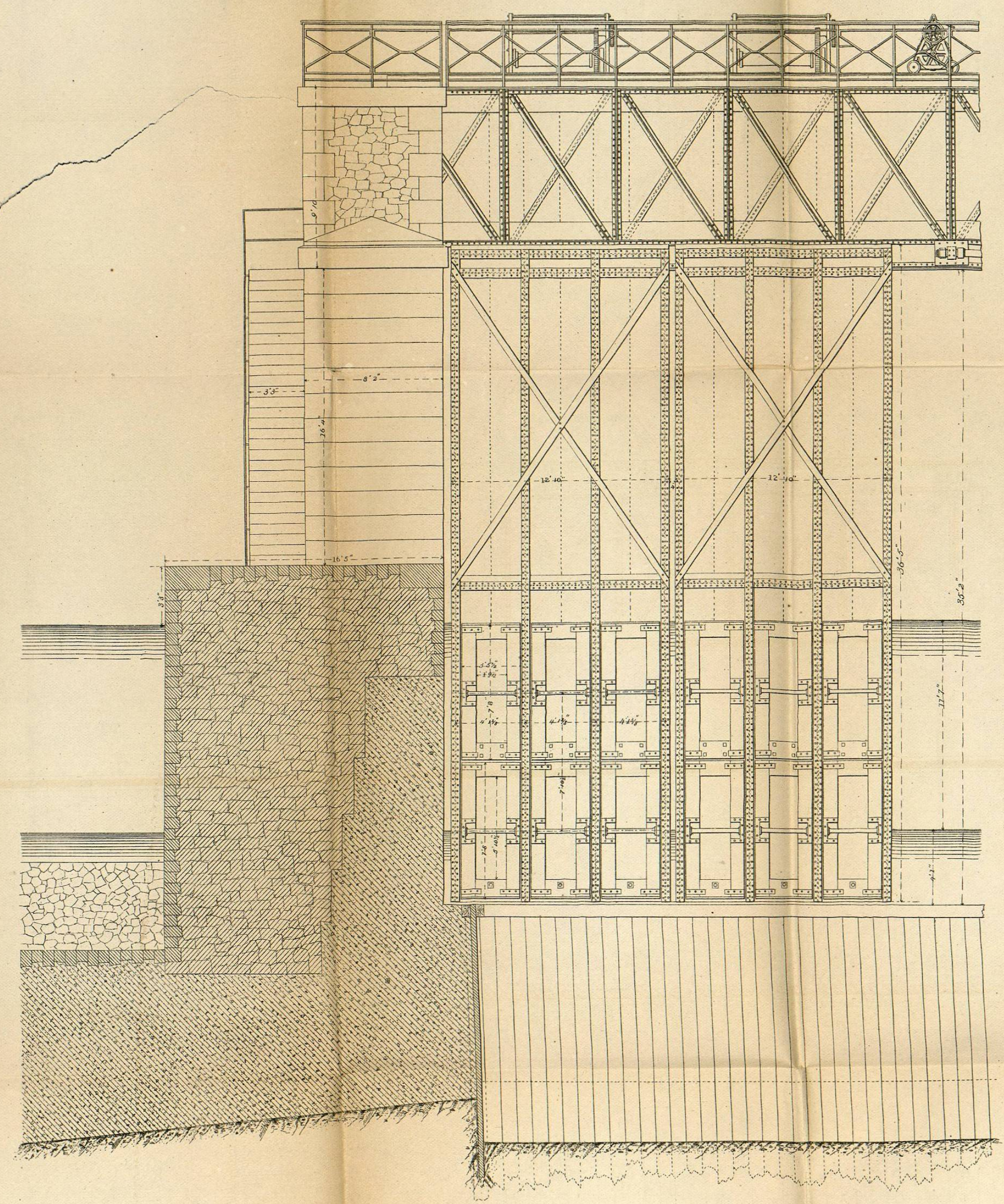
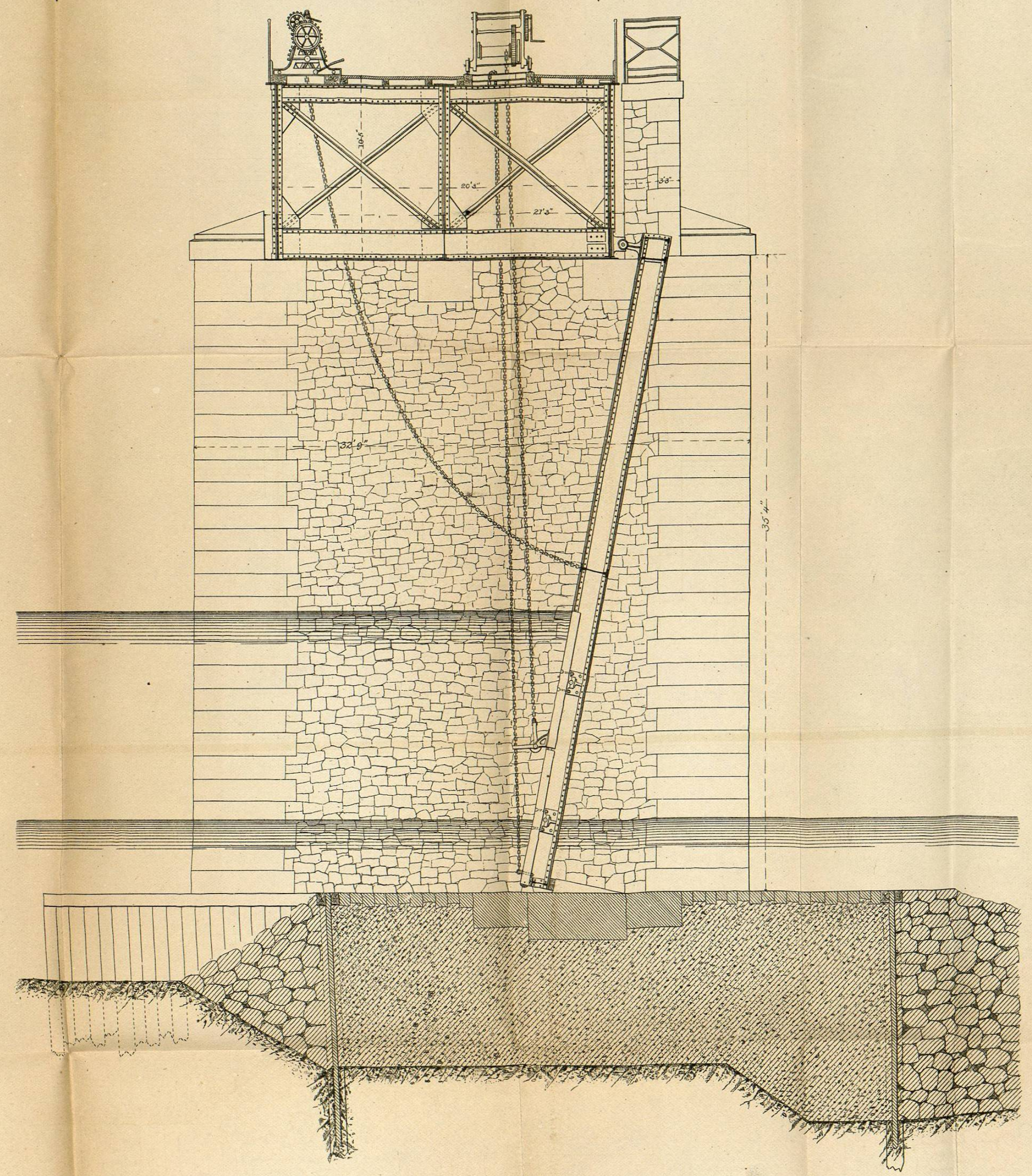
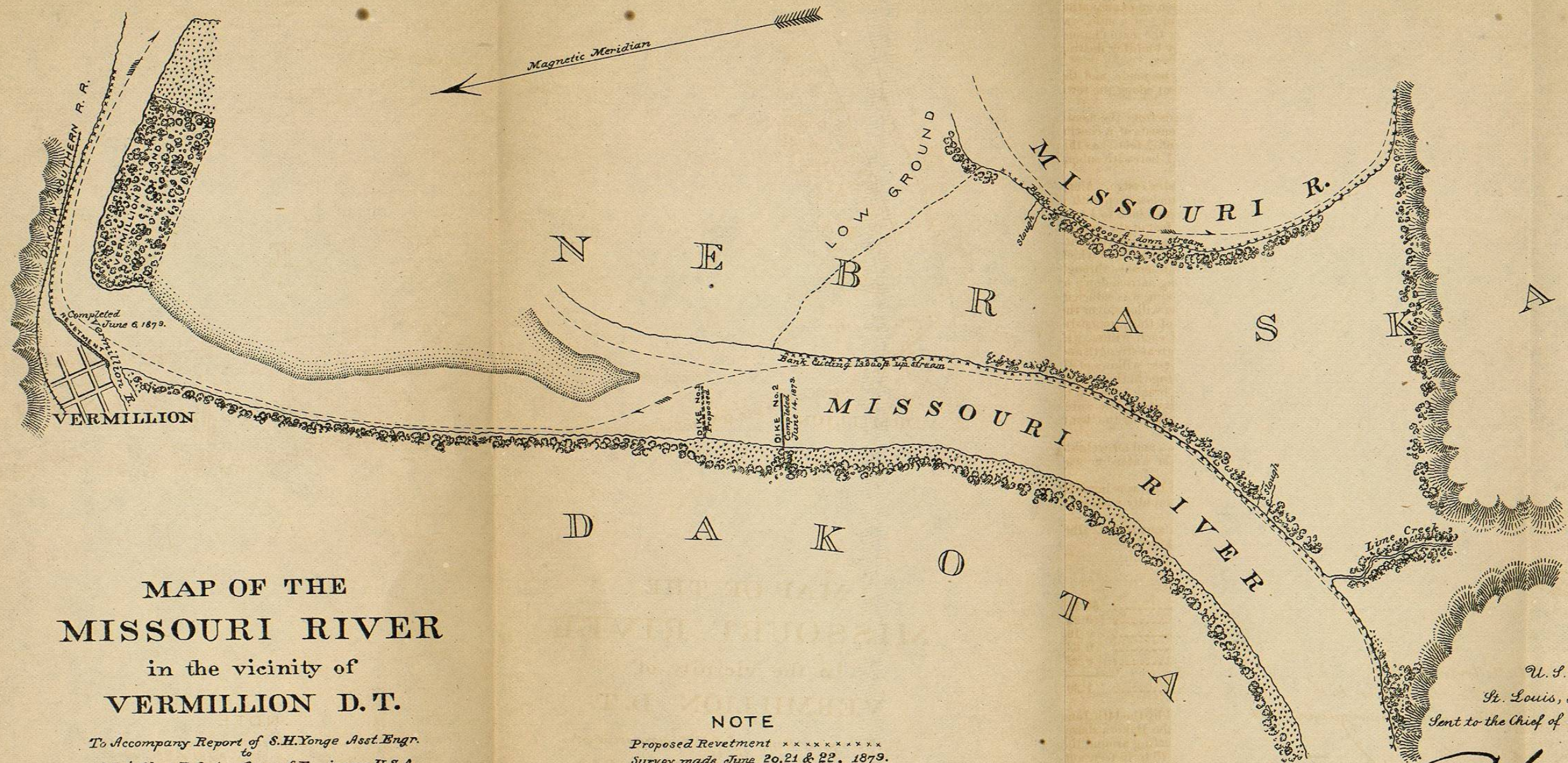


Fig. 2  
CROSS SECTION

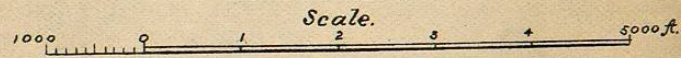






MAP OF THE  
**MISSOURI RIVER**  
 in the vicinity of  
**VERMILLION D.T.**

To Accompany Report of S.H. Yonge Asst. Engr.  
 to  
 Maj. Chas. R. Suter Corps of Engineers U.S.A.  
 Dated June 30, 1879.



**NOTE**

Proposed Revetment \*\*\*\*\*  
 Survey made June 20, 21 & 22, 1879.

U. S. Engineer Office  
 St. Louis, Mo. September 24<sup>th</sup>  
 Sent to the Chief of Engineers with annual report for 1879.

*Chas. R. Suter*  
 Maj. of Engrs. U.S.A.