

ÍNDICE.

PRIMERA PARTE.

CAPÍTULO PRIMERO.

	<u>Páginas.</u>
Nociones preliminares.....	4

CAPÍTULO II.

Alineación y medida de las rectas.....	42
--	----

CAPÍTULO III.

Ángulos y su medida.....	30
--------------------------	----

CAPÍTULO IV.

Instrumentos para la medida de los ángulos.....	55
---	----

CAPÍTULO V.

Planimetría.....	86
------------------	----

CAPÍTULO VI.

Nivelación.....	197
-----------------	-----

CAPÍTULO VII.

Copia y reducción de planos y perfiles.....	246
---	-----

SEGUNDA PARTE.

CAPÍTULO PRIMERO.

Transformación de los polígonos y división de terrenos y heredades...	265
---	-----

CAPÍTULO II.

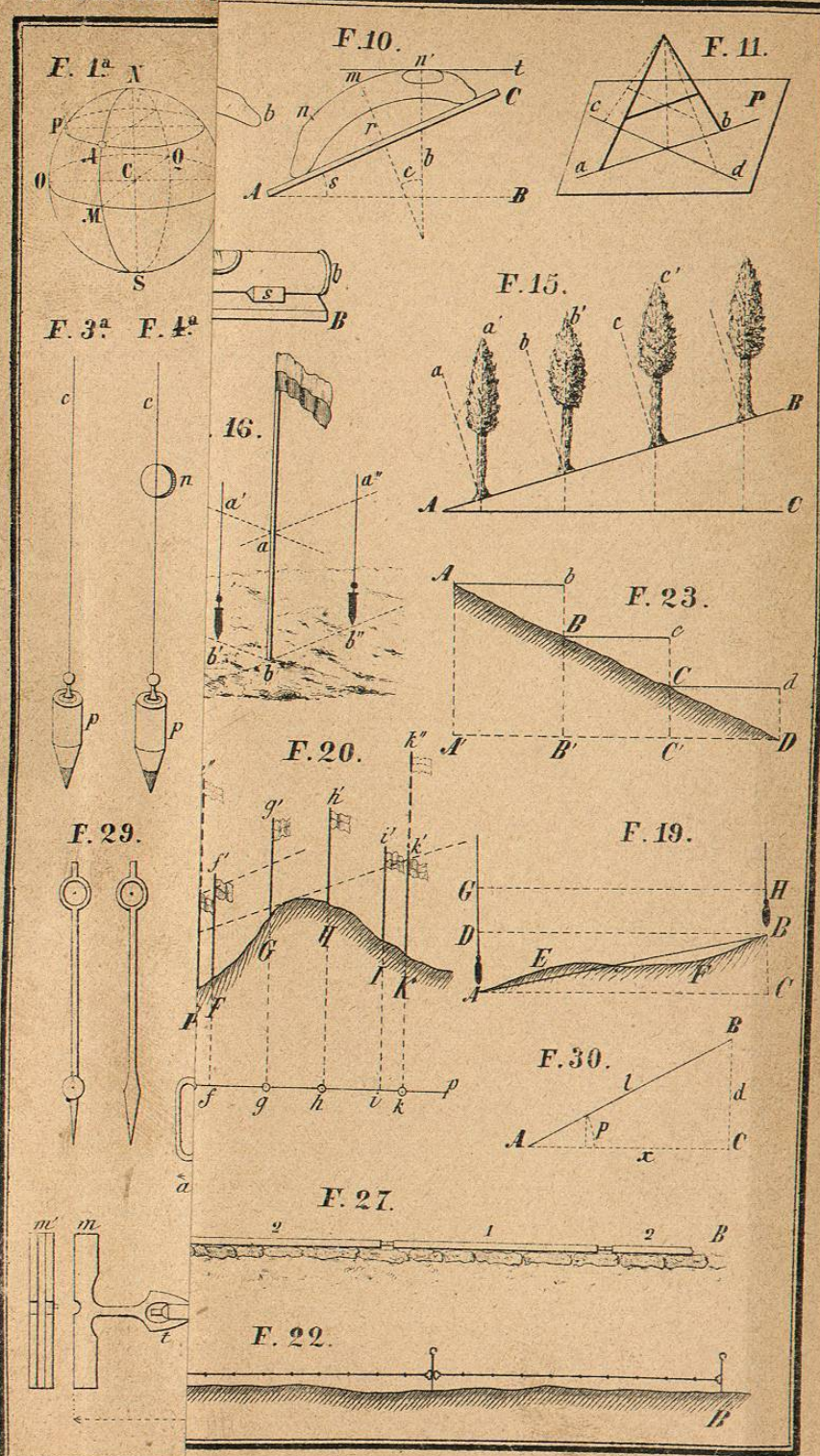
De los deslindes y apeos de los terrenos.....	331
---	-----

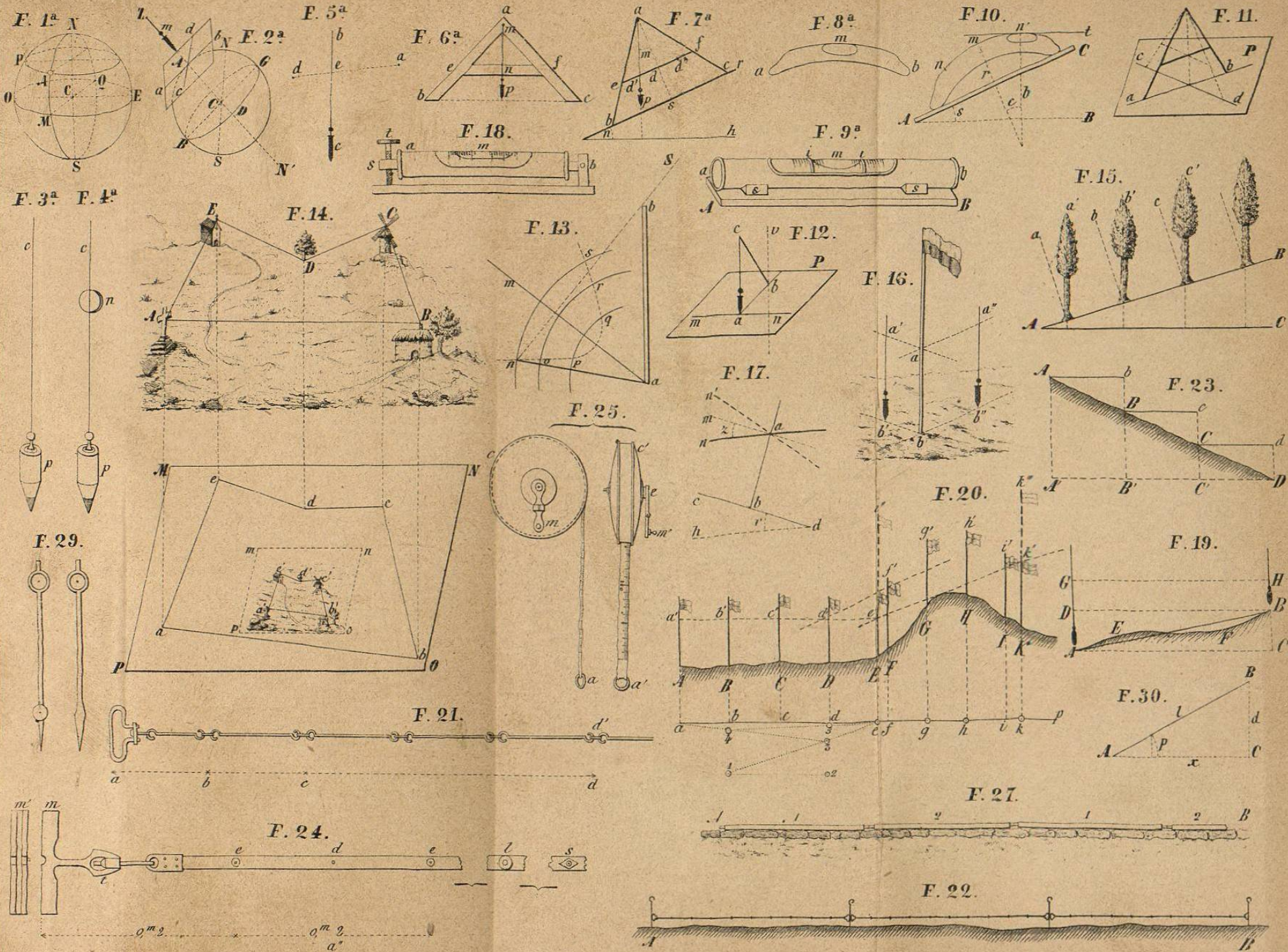
CAPÍTULO III.

Del conocimiento y clasificación, análisis, química y tasación de los terrenos.....	359
---	-----

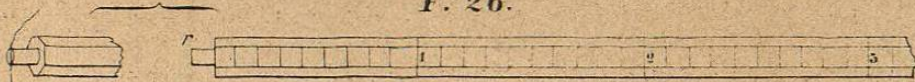
FE DE ERRATAS.

PÁGINA.	LÍNEA.	DICE.	DEBE DECIR.
62	32	[71]	[17]
108	24	305	
183	20	45 ^{cm} 2	45 ^{dm} 2
222	30	fig. 210	fig. 240

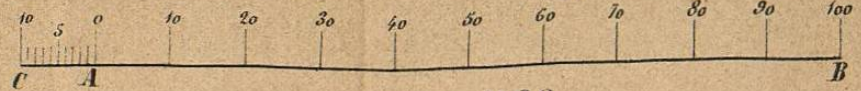




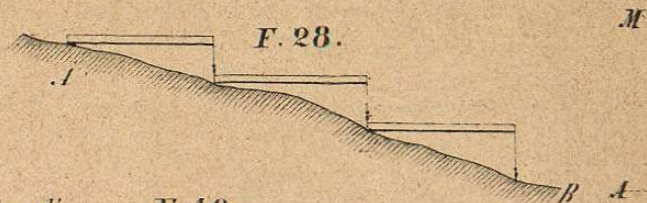
F. 26.



F. 31.



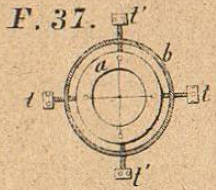
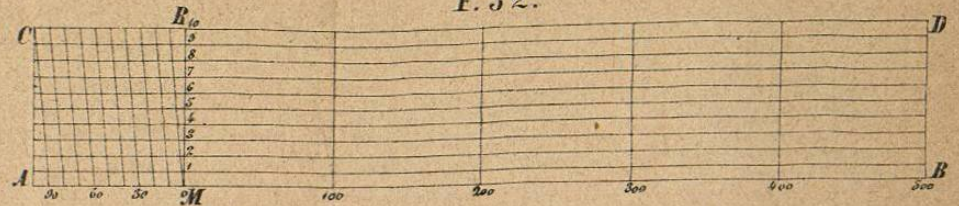
F. 28.



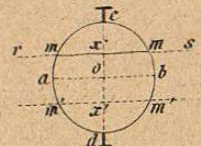
F. 34.



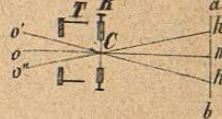
F. 32.




F. 40.



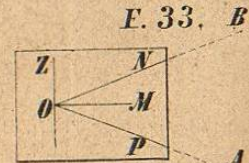
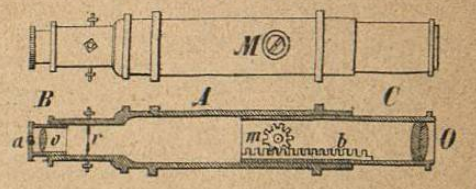
F. 38.



F. 35.

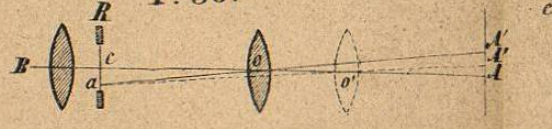


F. 36.

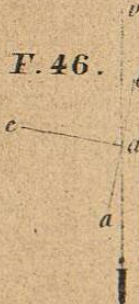


F. 33.

F. 39.



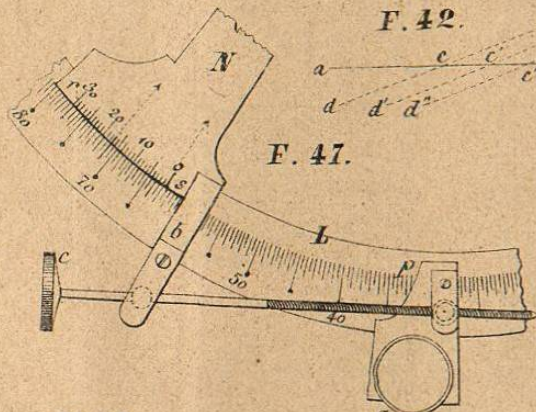
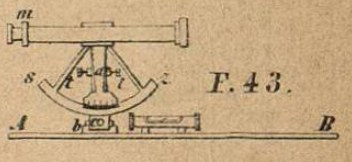
F. 46.



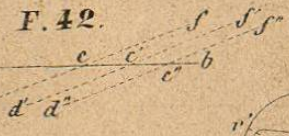
F. 41.



F. 43.



F. 47.



F. 42.


F. 52.



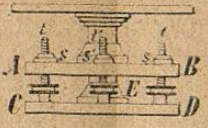
F. 48.



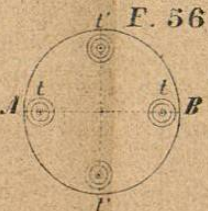
F. 49.



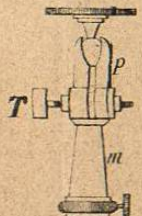
F. 55.



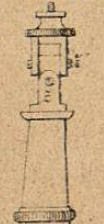
F. 56.



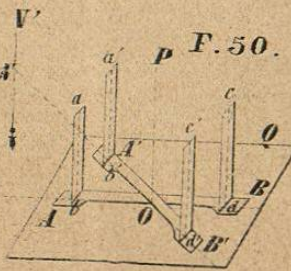
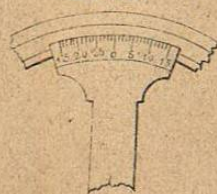
F. 53.



F. 54.

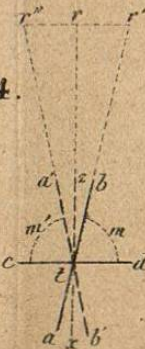


F. 51.



F. 50.

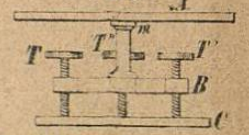
F. 44.



F. 45.



F. 58.



F. 59.

