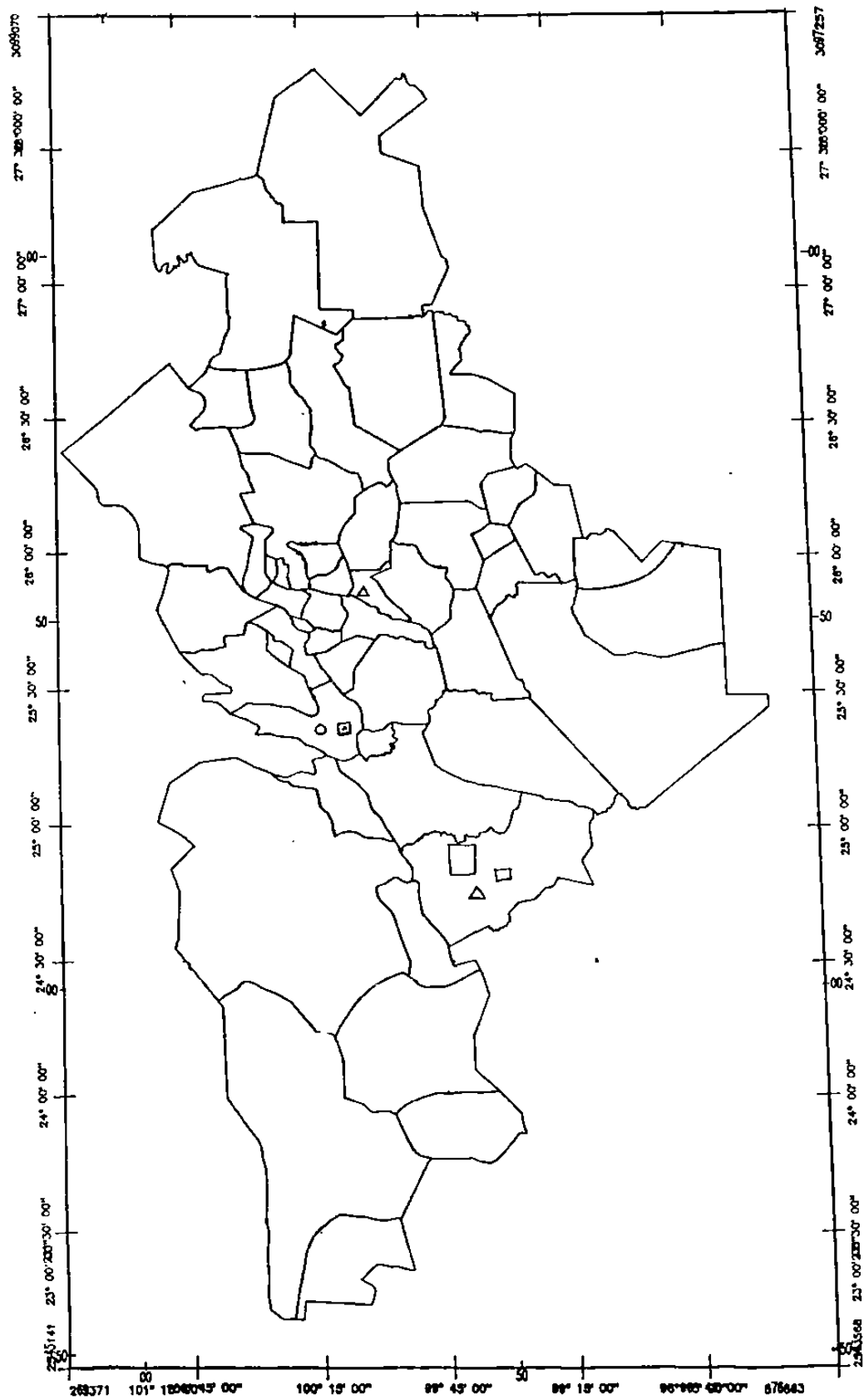


Mapa No. 1 DISTRIBUCION DEL GENERO *Acacia*

- |   |                       |   |                        |   |                        |   |                   |
|---|-----------------------|---|------------------------|---|------------------------|---|-------------------|
| ▣ | <i>A. berlandieri</i> | △ | <i>A. glandulifera</i> | ● | <i>A. noevernicosa</i> | ≠ | <i>A. schotti</i> |
| ▷ | <i>A. constricta</i>  | ⊙ | <i>A. greggii</i>      | * | <i>A. rigidula</i>     | + | <i>A. villosa</i> |
| ⊖ | <i>A. coulteri</i>    | ■ | <i>A. hirta</i>        | ∨ | <i>A. roemeriana</i>   | ∧ | <i>A. wrighti</i> |
| ⊞ | <i>A. farnesiana</i>  | ∩ | <i>A. schaffneri</i>   | ▲ | <i>A. malacophylla</i> |   |                   |



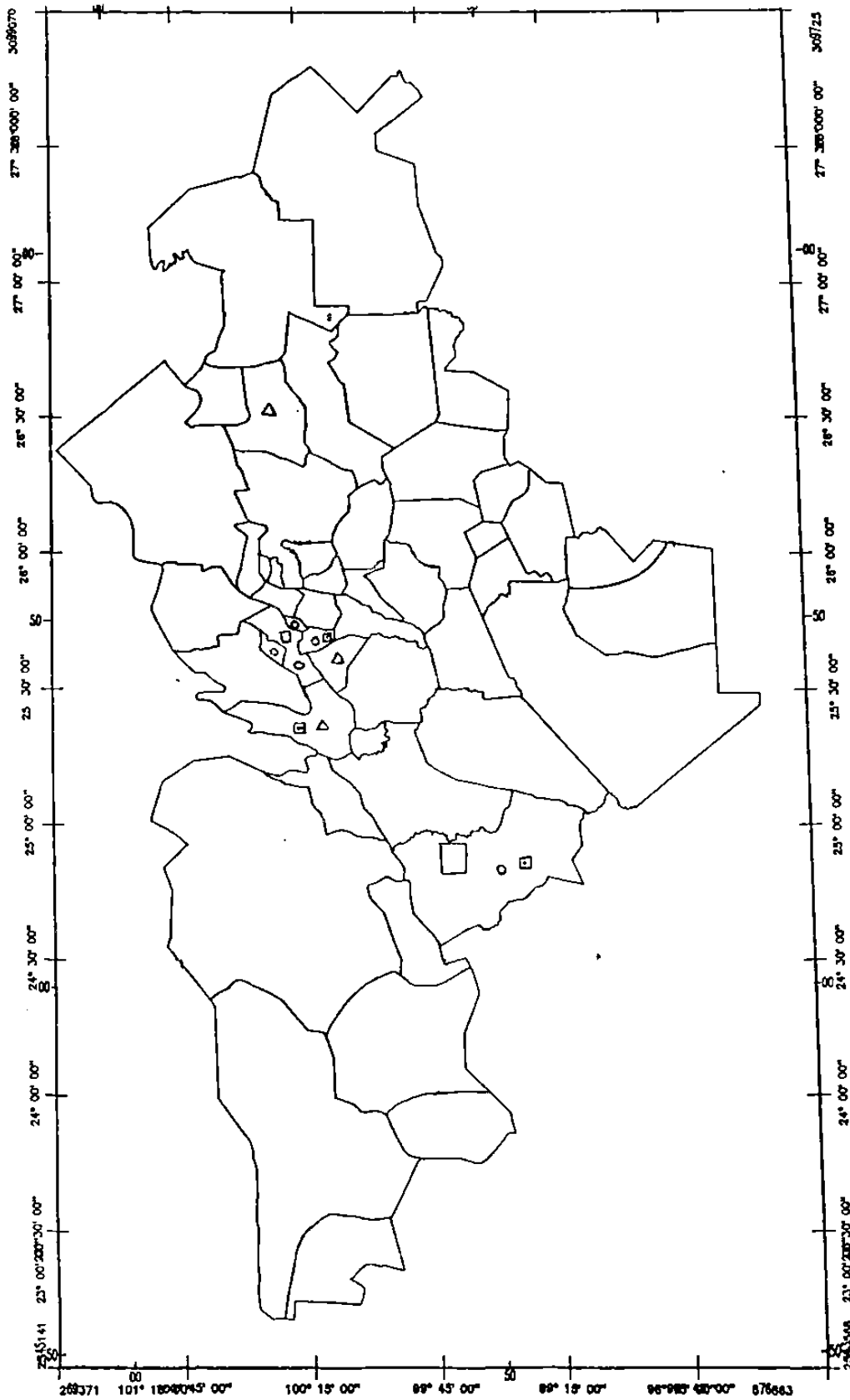
Mapa No. 2 DISTRIBUCION DEL GENERO Calliandra

□ *C. conferta*

○ *C. humilis*

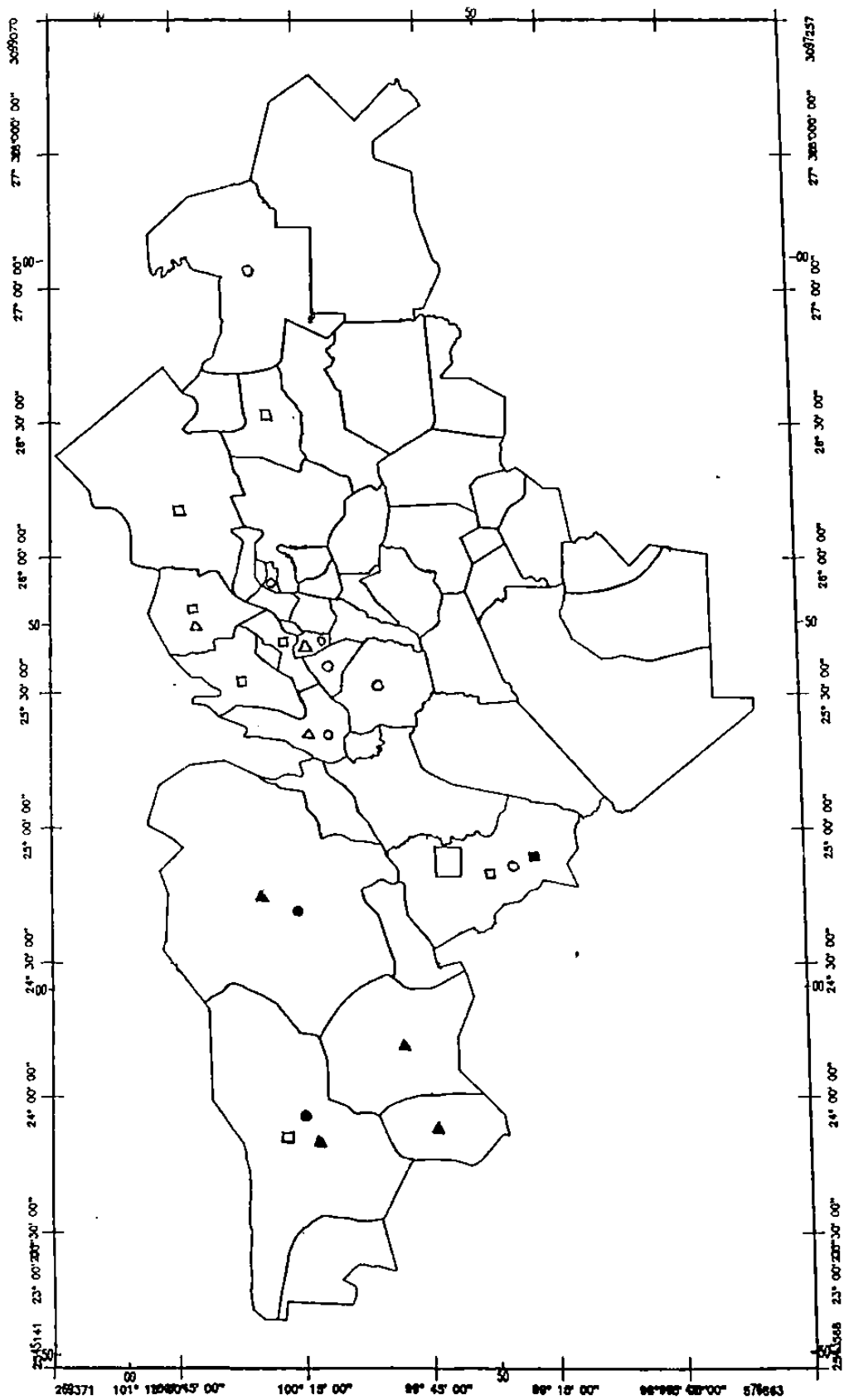
△ *C. eriophylla*

◻ *C. reticulata*



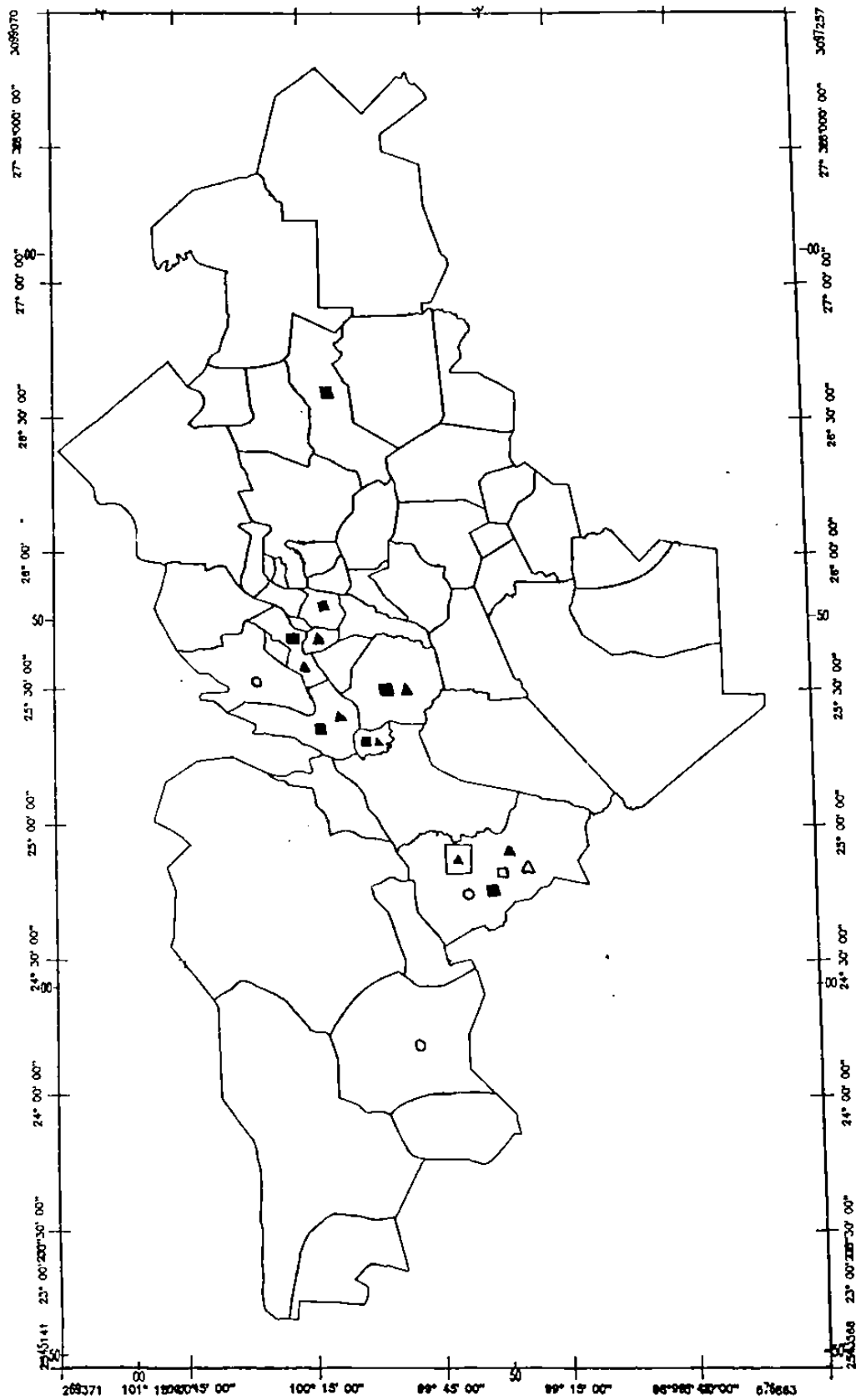
Mapa No. 3 DISTRIBUCION DEL GENERO Leucaena

- |   |            |   |                 |
|---|------------|---|-----------------|
| □ | L. glauca  | ○ | L. leucocephala |
| △ | L. greggii | ◻ | L. pulverulenta |



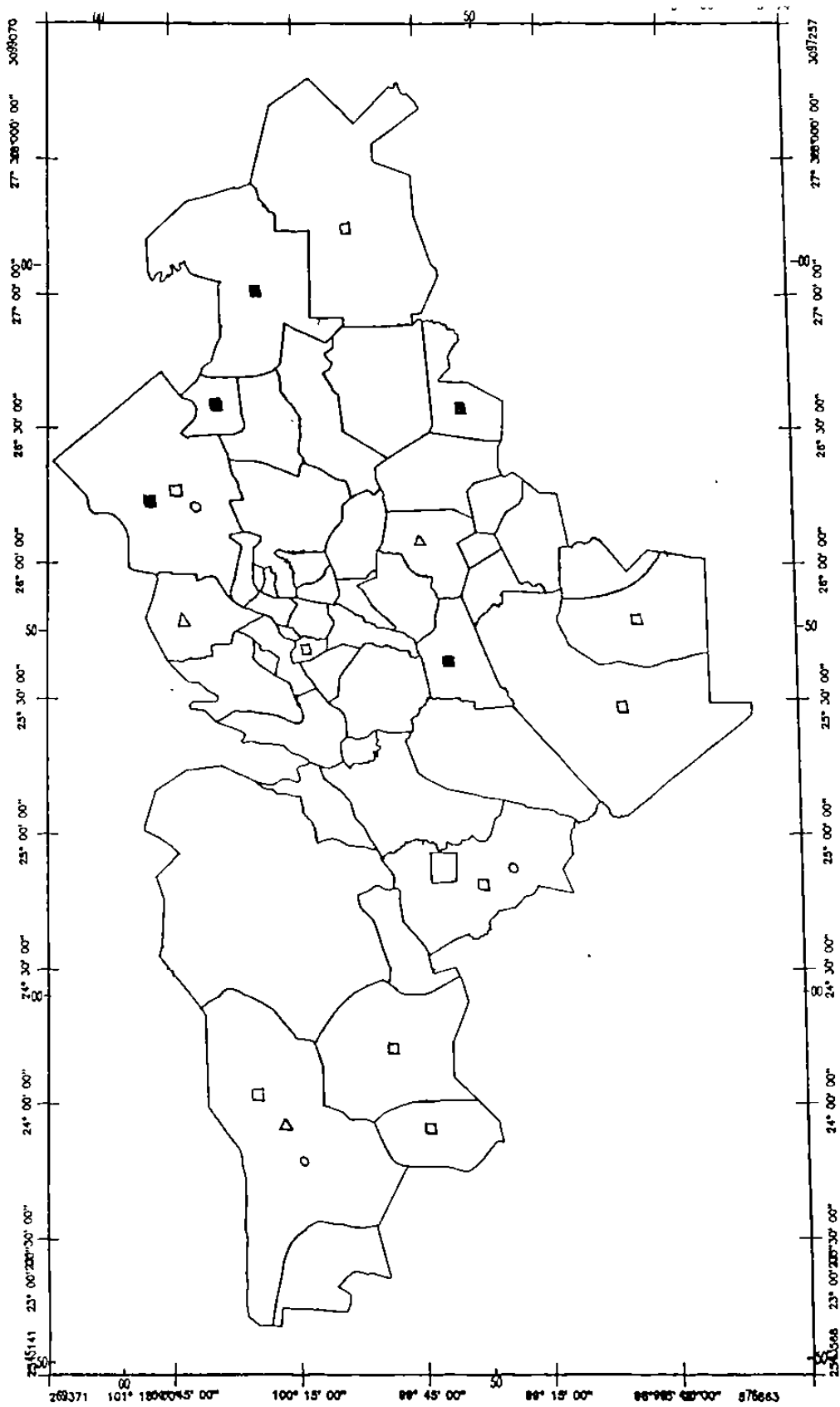
Mapa No. 4 DISTRIBUCION DEL GENERO Mimosa

- |   |               |   |                 |   |               |
|---|---------------|---|-----------------|---|---------------|
| □ | M. biuncifera | ○ | M. malacophylla | ▲ | M. wherreyana |
| △ | M. emoryana   | ■ | M. monancistra  | ● | M. zygophylla |



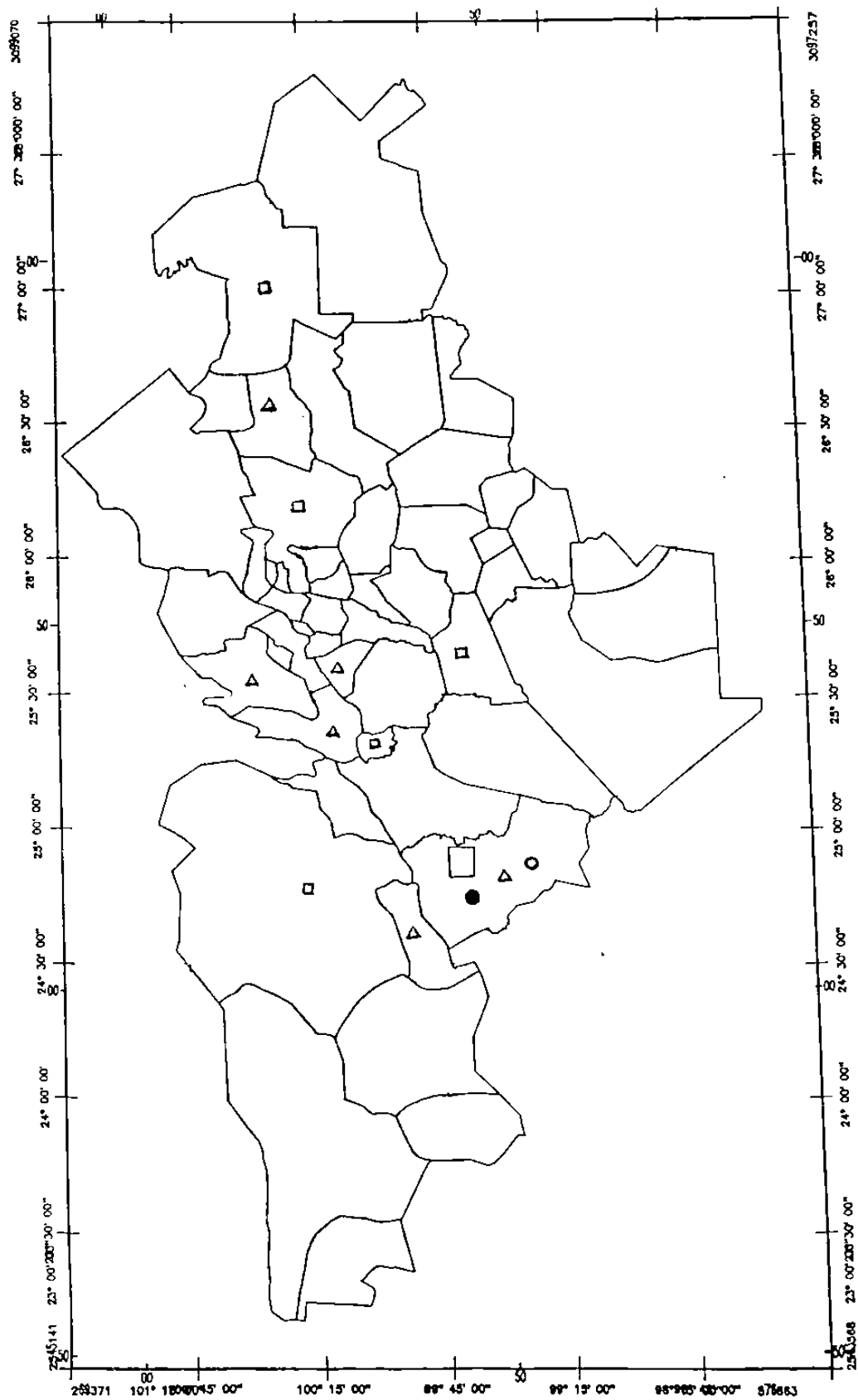
Mapa No. 5 DISTRIBUCION DEL GENERO Pithecellobium

- |   |                 |   |                           |   |                   |
|---|-----------------|---|---------------------------|---|-------------------|
| □ | <i>P. dulce</i> | ○ | <i>P. elasticophyllum</i> | ▲ | <i>P. pallens</i> |
| △ | <i>P. ebano</i> | ■ | <i>P. flexicaule</i>      |   |                   |



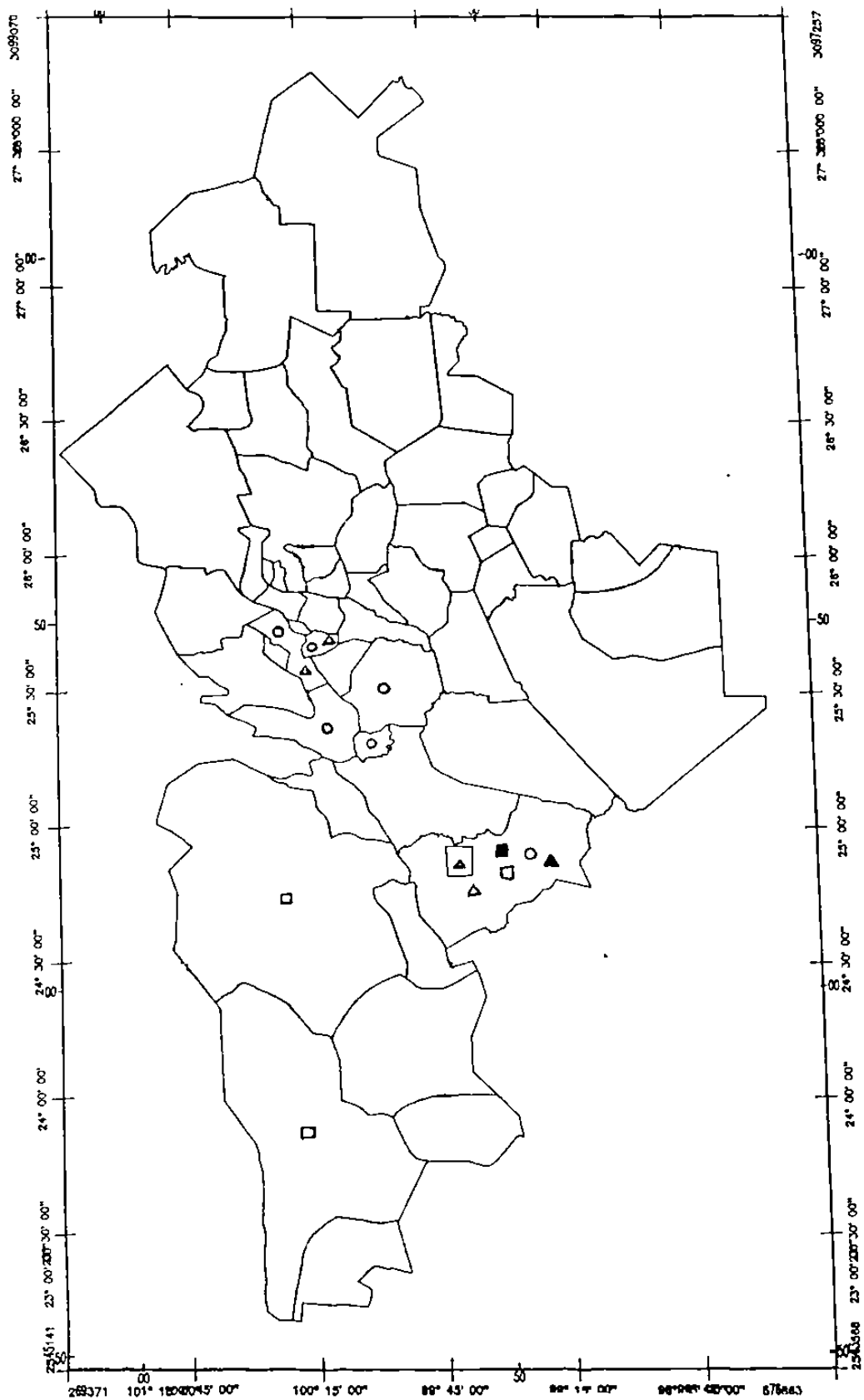
Mapa No. 6 DISTRIBUCION DEL GENERO Prosopis

- |   |                      |   |                     |
|---|----------------------|---|---------------------|
| □ | <i>P. glandulosa</i> | ○ | <i>P. laevigata</i> |
| △ | <i>P. juliflora</i>  | ■ | <i>P. reptans</i>   |



Mapa No. 7 DISTRIBUCION DEL GENERO Bauhinia

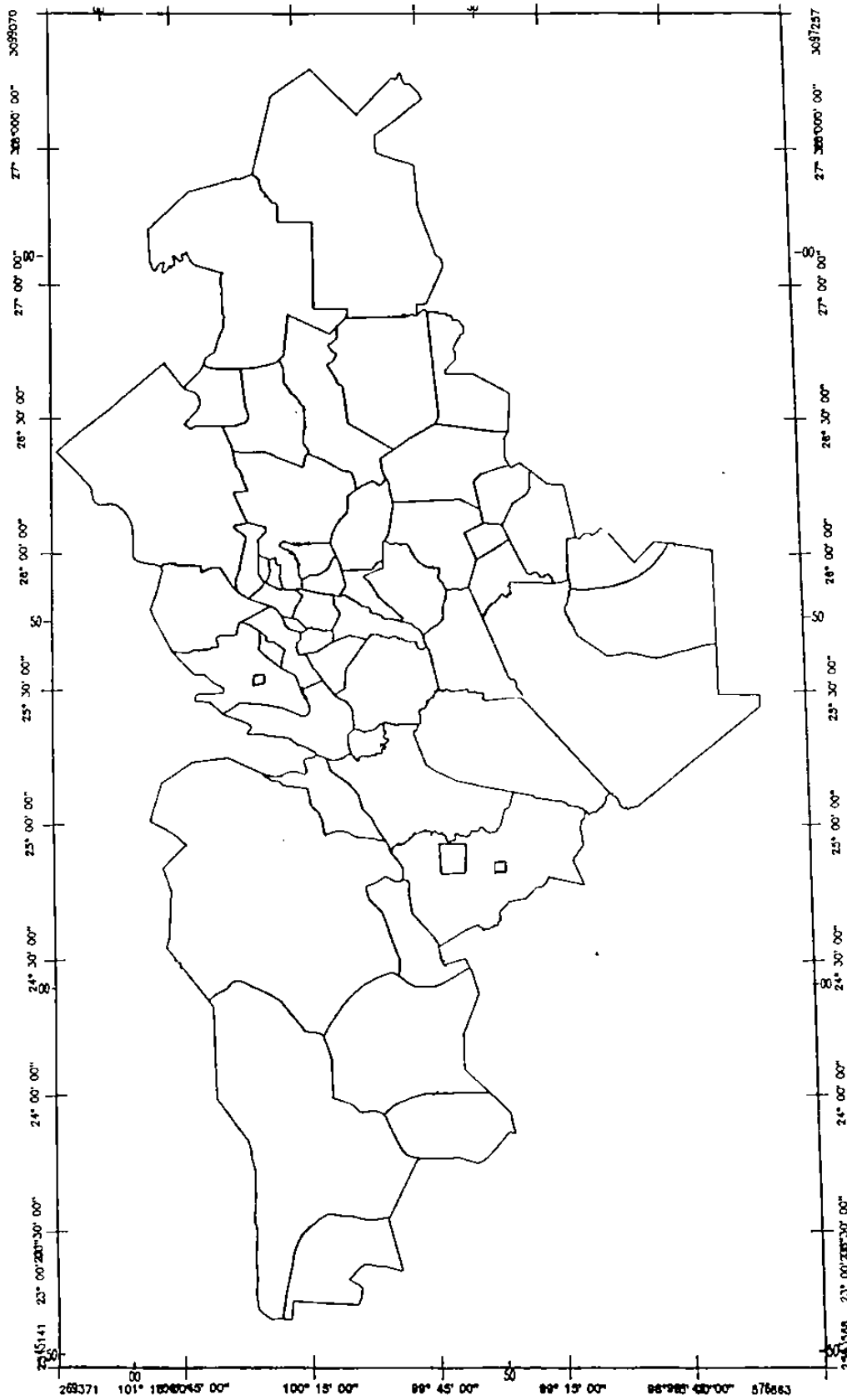
- |   |                |   |                |   |                |
|---|----------------|---|----------------|---|----------------|
| □ | B. congesta    | ○ | B. macranthera | ▲ | B. ramosissima |
| △ | B. lunarioides | ■ | B. mexicana    | ● | B. variegata   |



Mapa No. 8 DISTRIBUCION DEL GENERO Caesalpinia

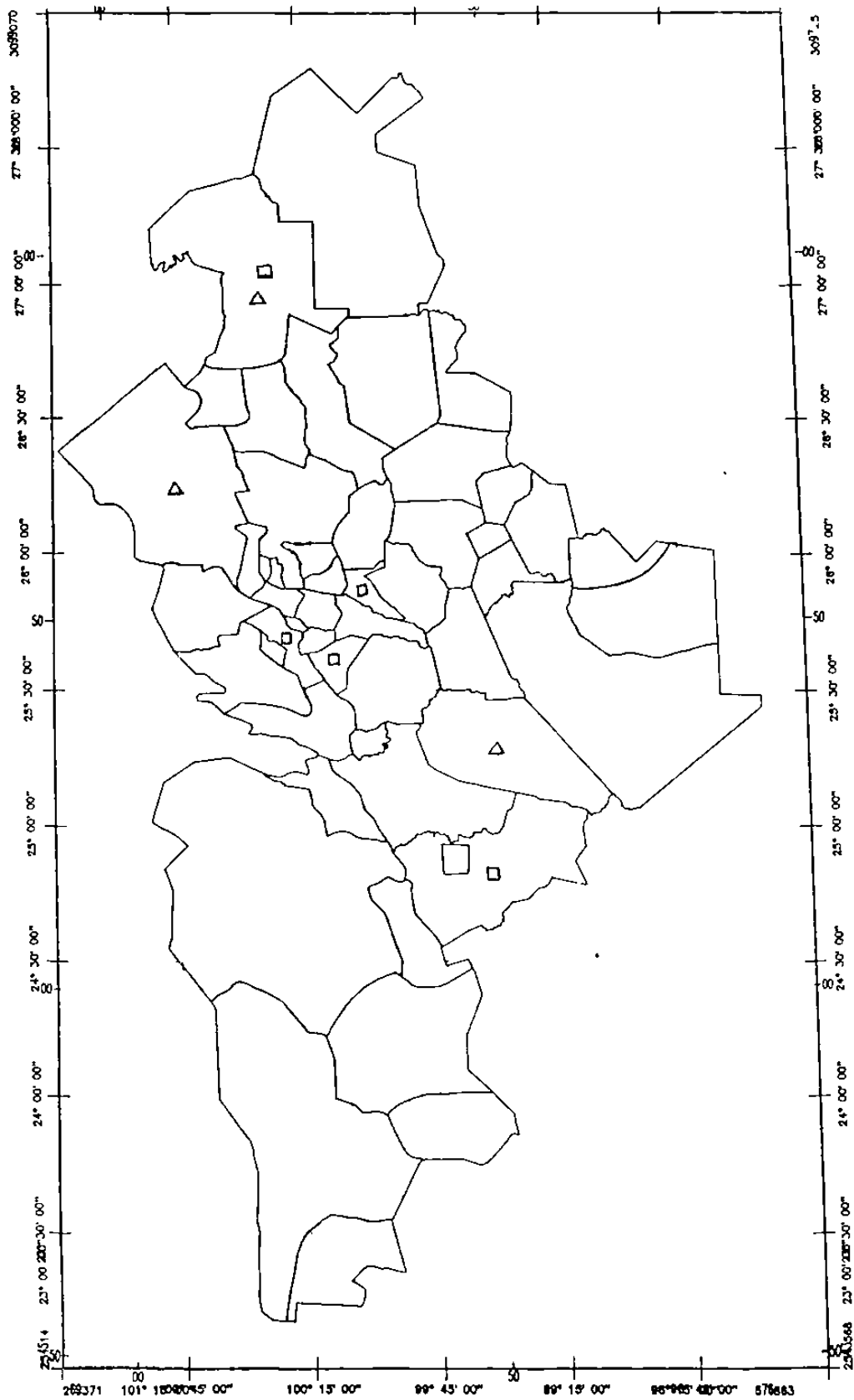
- |   |                        |   |                    |   |                       |
|---|------------------------|---|--------------------|---|-----------------------|
| □ | <i>C. atropunctata</i> | ○ | <i>C. mexicana</i> | ▲ | <i>C. pulcherrima</i> |
| △ | <i>C. gilliesi</i>     | ■ | <i>C. oxicarpa</i> |   |                       |





Mapa No. 9 DISTRIBUCION DEL GENERO Ceratonia

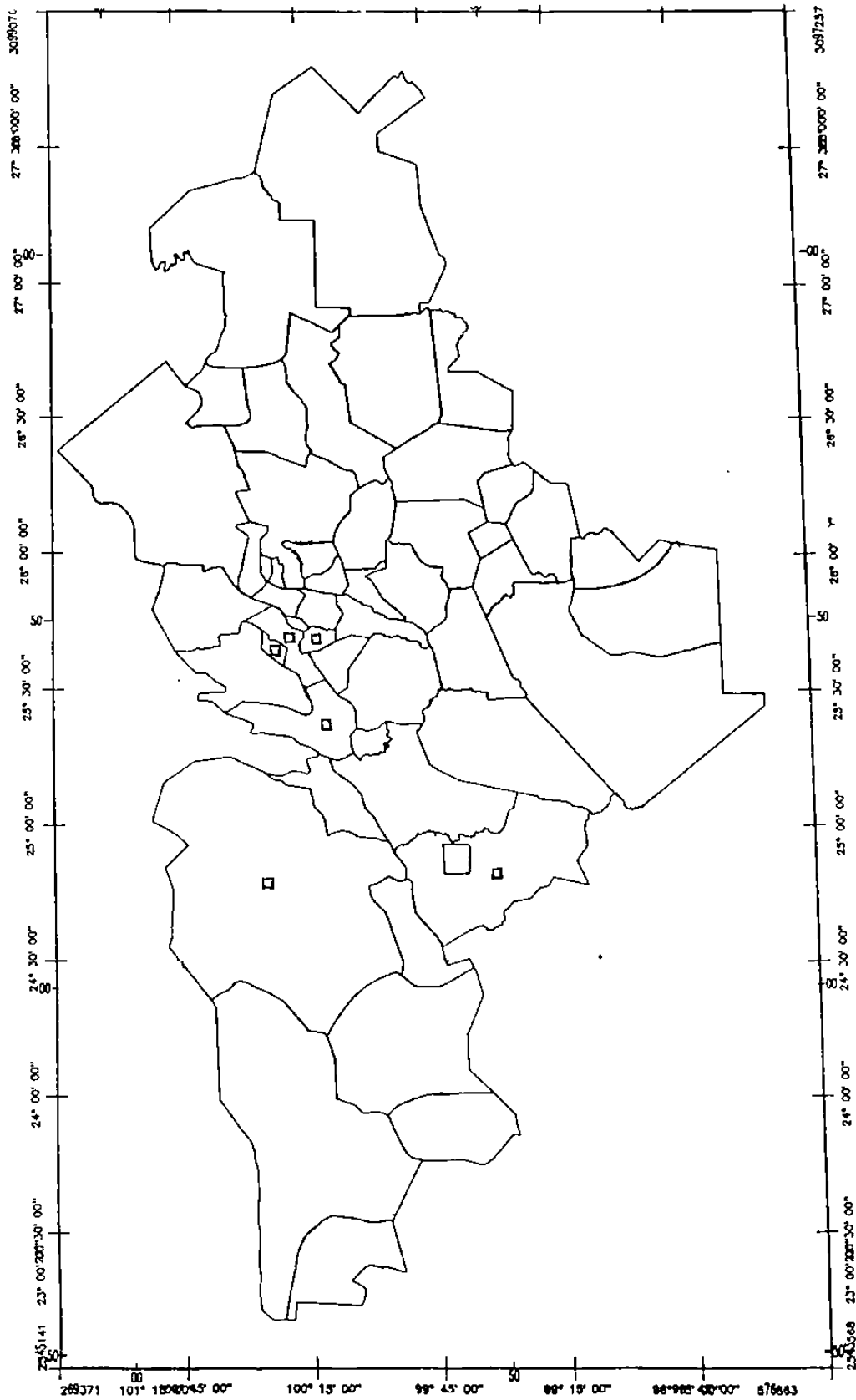
□ C. siligua



Mapa No. 10 DISTRIBUCION DEL GENERO Cercidium

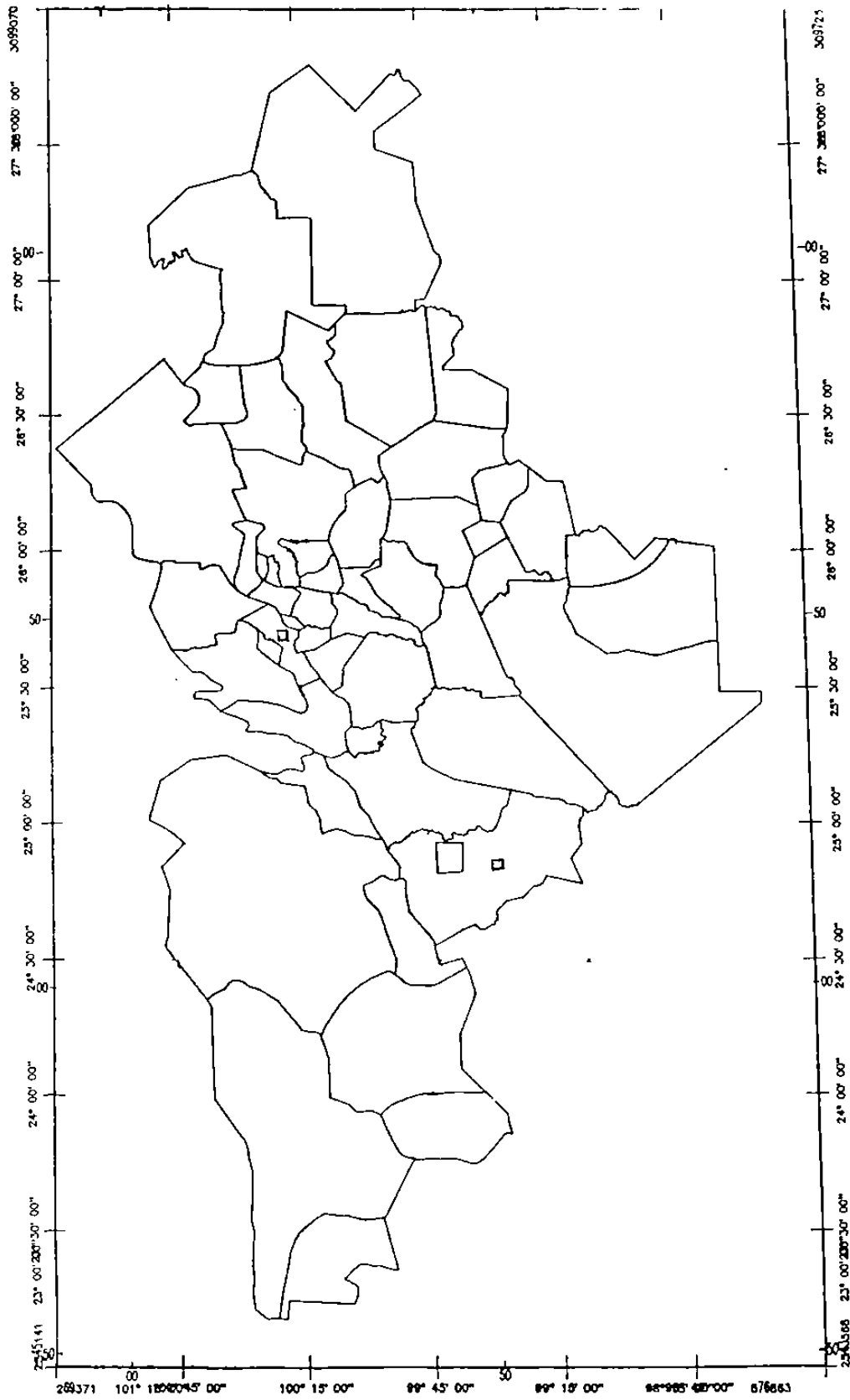
□ C. macrum

△ C. texanum



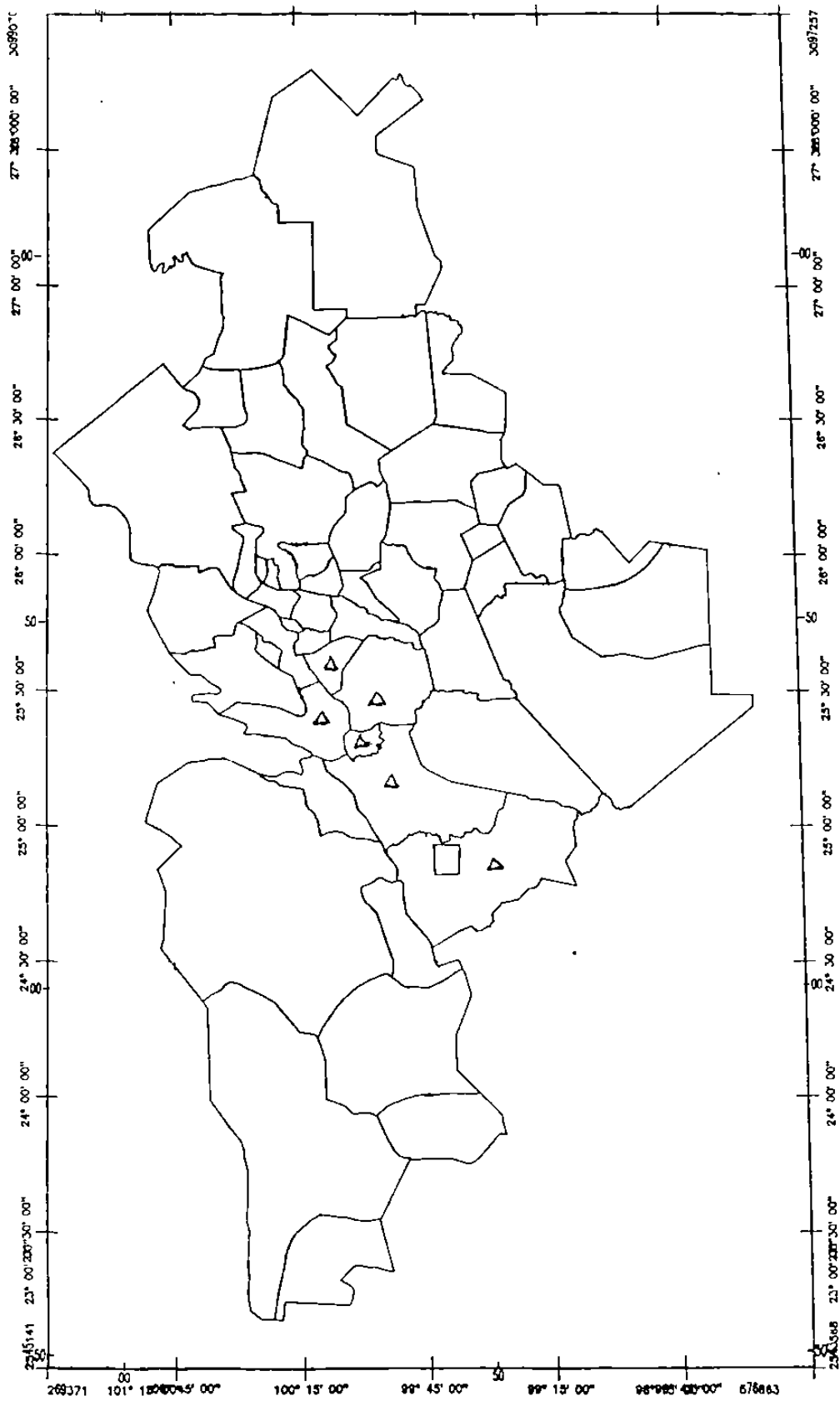
Mapa No. 11 DISTRIBUCION DEL GENERO Cercis

□ C. canadensis



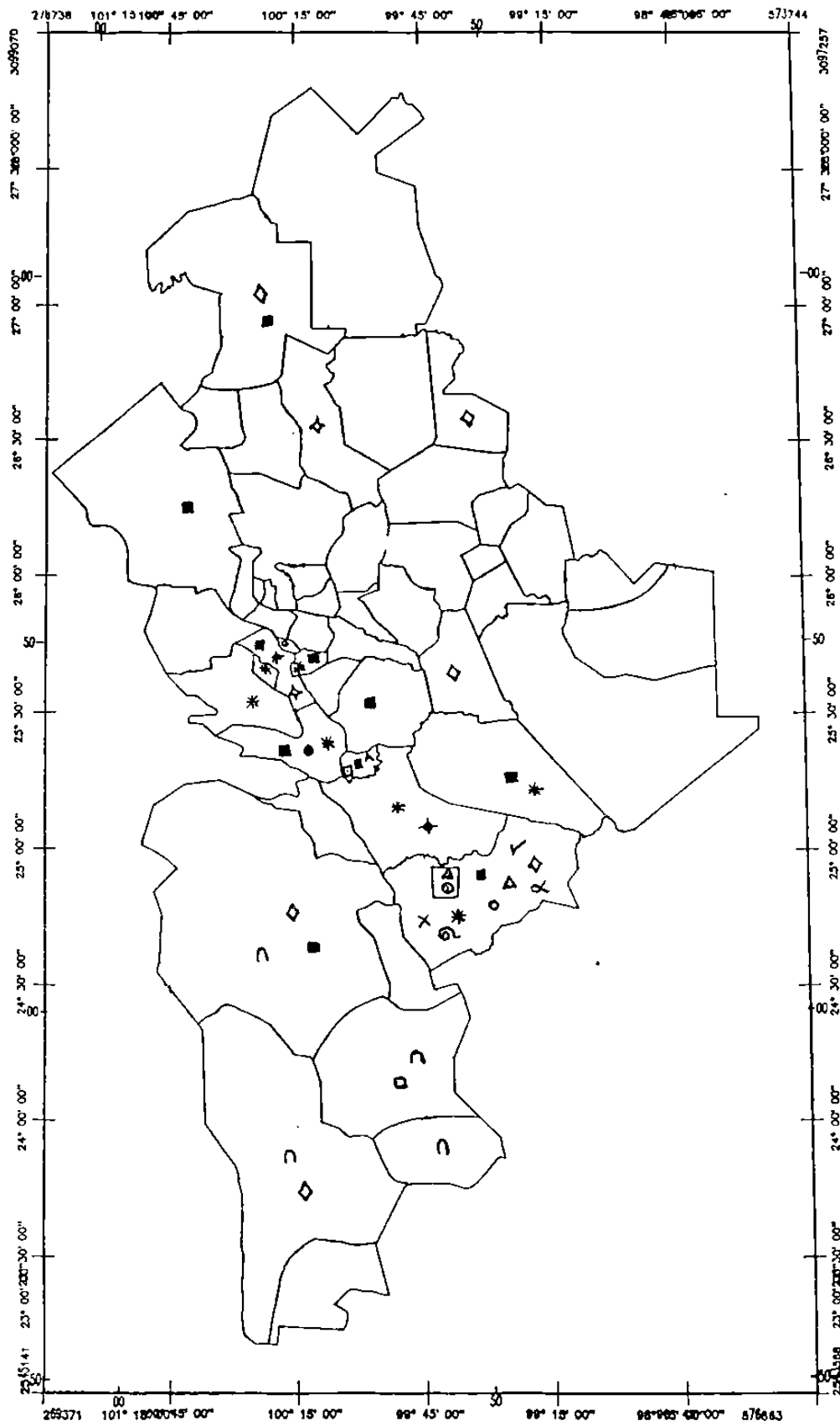
Maba No. 12 DISTRIBUCION DEL GENERO Delonix

□ D. regia



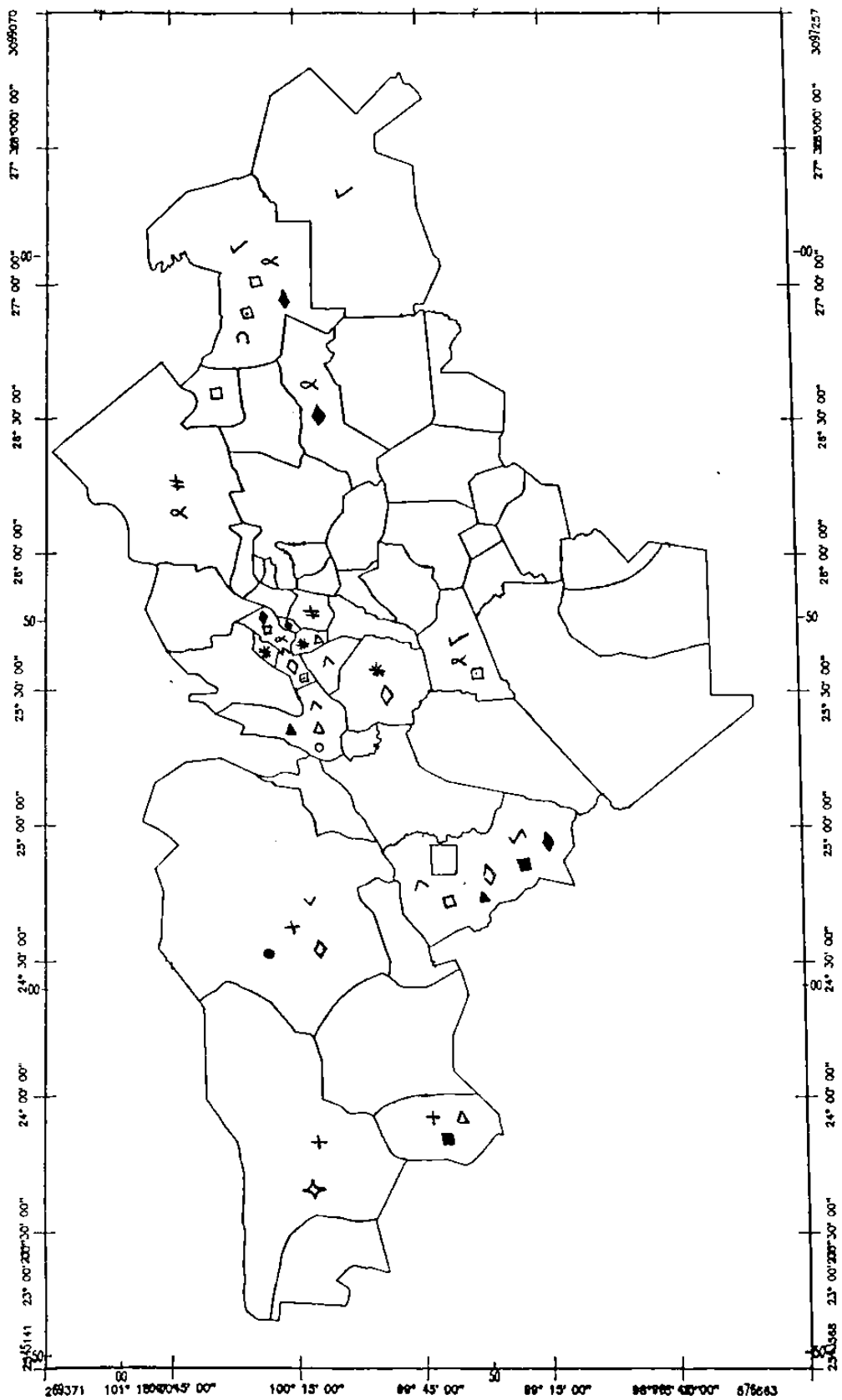
Mapa No. 13 DISTRIBUCION DEL GENERO Parkinsonia

Δ *P. aculeata*



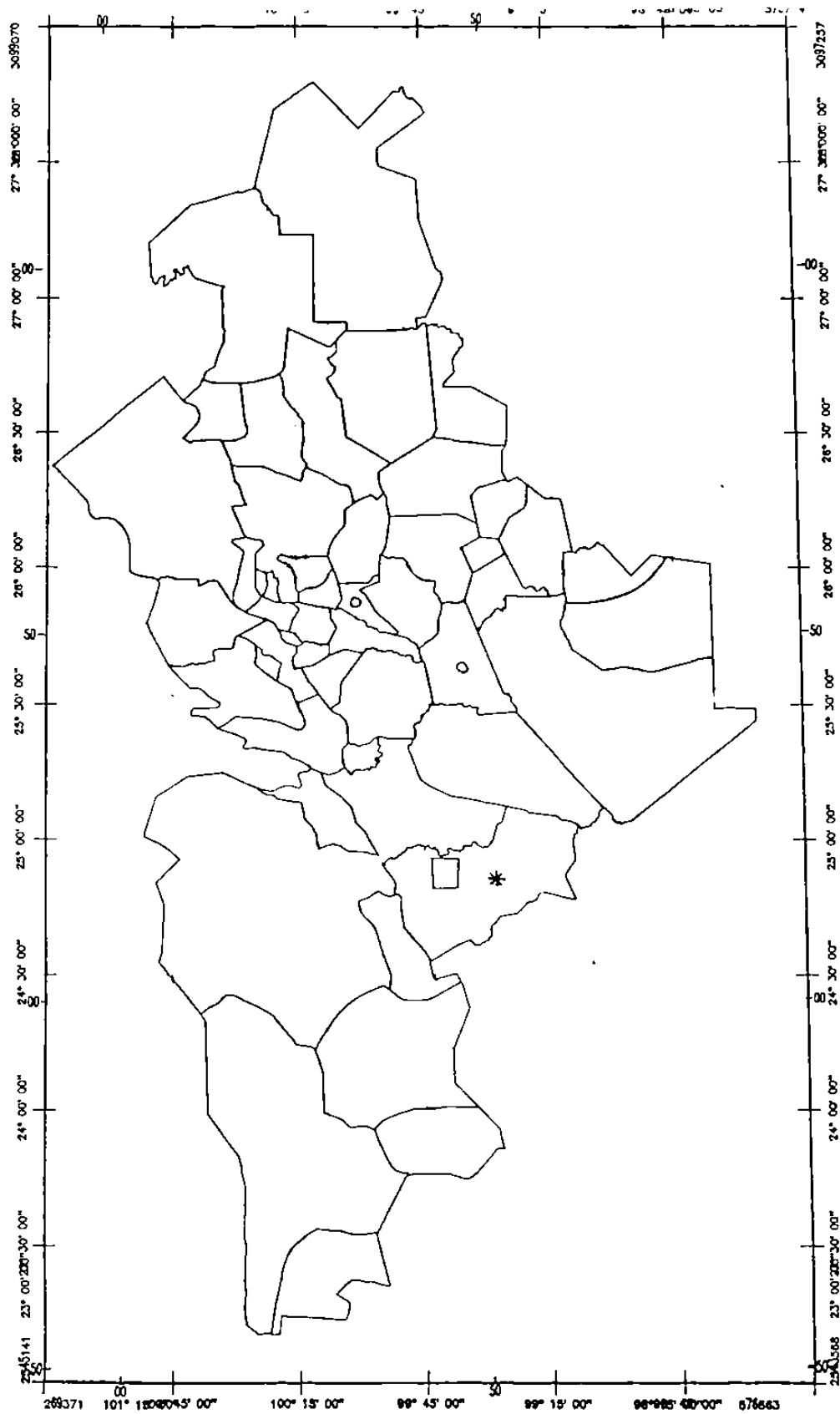
Mapa No. 14 DISTRIBUCION DEL GENERO Senna

- |                        |                            |                          |                            |
|------------------------|----------------------------|--------------------------|----------------------------|
| <i>S. alata</i>        | ■ <i>S. greggii</i>        | x <i>S. obtusifolia</i>  | ⊙ <i>S. septentrionali</i> |
| <i>S. bauhinoides</i>  | ⊙ <i>S. laevigata</i>      | ✓ <i>S. occidentalis</i> | ^ <i>S. tomentosa</i>      |
| <i>S. bicapsularis</i> | ⊠ <i>S. leptocarpa</i>     | ∞ <i>S. pumilio</i>      | ◆ <i>S. vogeliana</i>      |
| <i>S. c vessi</i>      | * <i>S. lindheimeriana</i> | ◇ <i>S. roemeriana</i>   | ∪ <i>S. wislizenii</i>     |
| <i>S. demissa</i>      |                            |                          |                            |



Mapa No. 15 DISTRIBUCION DEL GENERO Dalea

- |                |                  |                  |                  |               |
|----------------|------------------|------------------|------------------|---------------|
| D. hospes      | * D. argyraea    | △ D. formosa     | ⊙ D. longipila   | ▲ D. lutea    |
| D. lanata      | ◇ D. bicolor     | ○ D. frutescens  | ⊠ D. nana        | ◊ D. greggii  |
| D. laniceps    | + D. capitata    | ■ D. lasiota     | ∨ D. neomexicana | ∧ D. wrightii |
| D. lasiathera  | ● D. gypsophylla | ◆ D. pogonathera | ∧ D. thyrsoflora |               |
| D. tuberculata |                  |                  |                  |               |

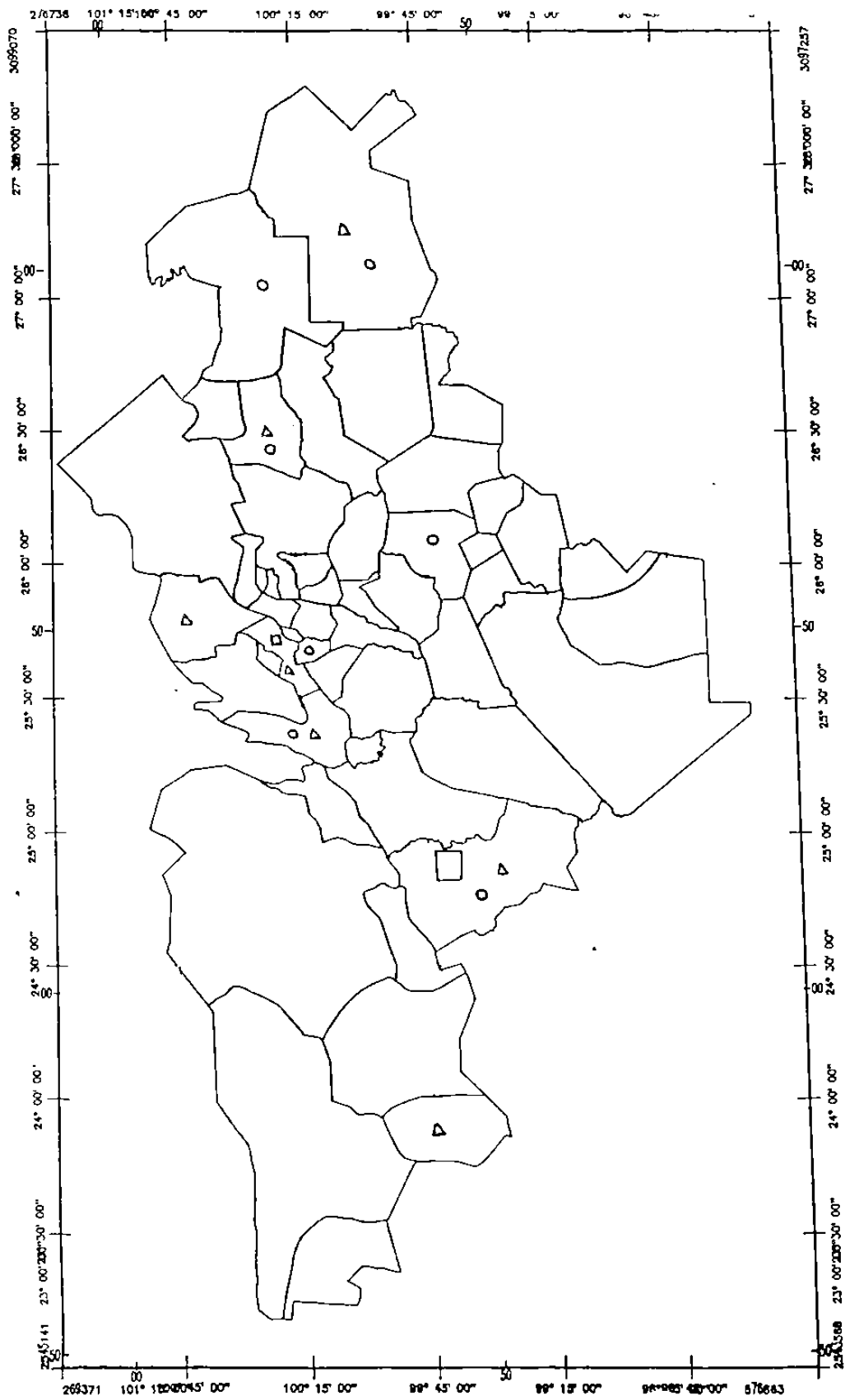


Mapa No. 16 DISTRIBUCION DEL GENERO Diphyssa

○ *D. microphylla*

\* *D. minutifolia*



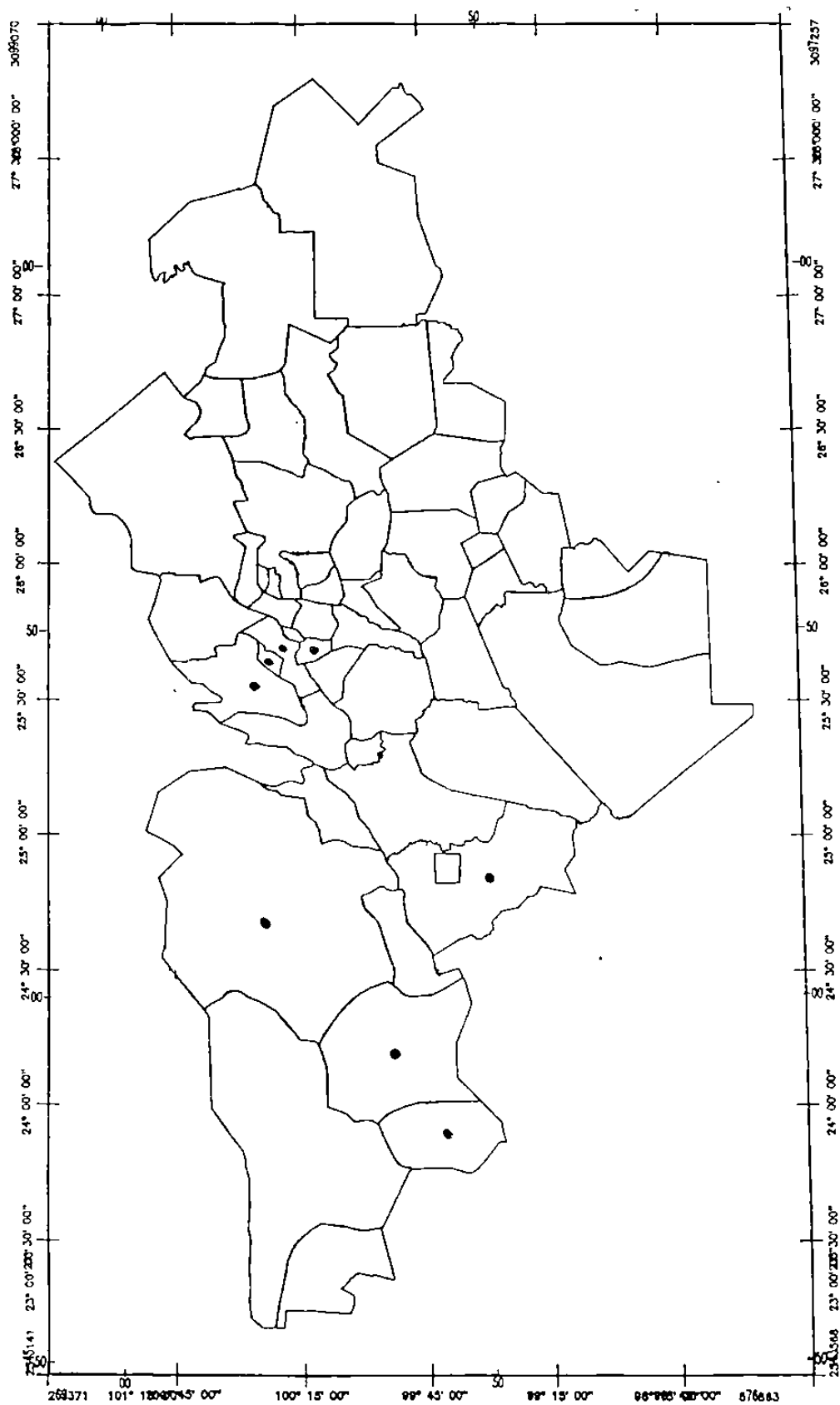


Mapa No. 17 DISTRIBUCION DEL GENERO Eysenhardtia

□ *E. amorphoides*

△ *E. polystachia*

○ *E. texana*



Mapa No. 18 DISTRIBUCION DEL GENEPO Sophora

● *S. secundiflora*